

BOARD OF MASON COUNTY COMMISSIONERS' PROCEEDINGS

April 6, 2010

1. Call to Order – The Chairperson called the regular meeting to order at 9:03 a.m.
2. Pledge of Allegiance – Vicki Kirkpatrick led the flag salute.
3. Roll Call – Present: Commissioner District 1 - Lynda Ring Erickson; Commissioner District 2 – Tim Sheldon; Commissioner District 3 – Ross Gallagher.
4. Correspondence and Organizational Business
 - 4.1 Correspondence
 - 4.1.1 The Washington State Liquor Control Board sent notice of a special occasion liquor license application for North Mason Rotary, notice that Lakeside Bistro & Lounge has discontinued sales and service of liquor and notice of a new liquor license application for Krohn Family Farms.
 - 4.1.2 The Washington State County Road Administration Board is seeking County Engineer of the Year nominations.
 - 4.1.3 The Washington State Department of Ecology sent notice that Robert Gantenbein's term on the Mason County Water Conservancy Board will expire on April 21, 2010.
 - 4.1.4 The Washington State Department of Health is reclassifying a portion of North Bay commercial shellfish growing area from Conditionally Approved to Approved.
 - 4.1.5 The Timberland Regional Library is seeking concurrence of the Thurston County Commissioners' appointment of Emmett O' Connell to the Timberland Regional Library Board.
 - 4.1.6 The Board of Pacific County Commissioners conveyed their support for pursuing an alternative structure for the Pacific Mountain Workforce Consortium.
 - 4.1.7 The Port of Allyn submitted a Local Economic Development Program application.
 - 4.1.8 The Mason County Historical Preservation Commission announced that Kennedy Cemetery has been included in a survey of historic properties located in Mason County.
 - 4.1.9 Robert Hager, Mike Purvis, Al Frey, Robert Goodwin, Jill Seymour, Gary Yando, Toby Syrett, Lorraine Snyder, Brett Bishop, Robert Johnson, Wendy Gerstel and Will Stakelin are seeking appointment to the Stormwater Implementation Task Force.
 - 4.1.10 Darryl Cleveland is seeking reappointment to the Board of Equalization.
 - 4.1.11 Terry Evans had questions regarding the distribution of road taxes.
 - 4.1.12 KMAS protested the proposed resolution selecting The Shelton-Mason County Journal as the Official County Newspaper.
 - 4.2 Robert Thuring, County Engineer, announced that the contract for 2010 Manufacturing and Stockpiling of chip seal aggregate has been awarded to the low bidder, Miles Sand & Gravel Company of Auburn, WA at the price of \$223,658.47.
 - 4.3 Vicki Kirkpatrick, Public Health Director, read a proclamation declaring April 5-11th, 2010 as National Public Health Week in Mason County.
5. Open Forum for Citizen Input – There was no citizen input.
6. Adoption of Agenda - **Cmmr. Ring Erickson/Sheldon moved and seconded to adopt the agenda as published. Motion carried unanimously. RE-aye; S-aye; G-aye.**
7. Approval of Minutes – Briefing minutes for March 15, March 22 and March 29, 2010 and regular meeting minutes for March 16, 2010.

BOARD OF MASON COUNTY COMMISSIONERS' PROCEEDINGS
April 6, 2010 - PAGE 2

Cmmr. Ring Erickson noted that she attended some of the briefings via telephone.

Cmmr. Sheldon/Rick Erickson moved and seconded to approve the briefing minutes for March 15, March 22 and March 29, 2010 and regular meeting minutes for March 16, 2010. Motion carried unanimously. RE-aye; S-aye; G-aye.

8. Approval of Consent Agenda:

- 8.1 Approval of the resolution deleting the following funds that are no longer being used:
 - #111-000-000 – County Clerks LFO Collections. Collections are now receipted directly into the Current Expense/Clerk budget #001-070-000.
 - #115-000-000 – Criminal Justice. Money is receipted directly into the Treasurer #001-260-000 instead of transferring each month.
 - #132-000-000 – Juvenile Detention Facilities/Jails. Money is receipted directly into the Juvenile Detention Fund #001-172-000 instead of transferring each month.
 - #191-000-000 - DCD Archival Grant. Grant and work is finished. **Resolution No. 13-10 (Exhibit A)**
- 8.2 Approval of the resolution selecting *The Shelton-Mason County Journal* as the official county newspaper for publishing certain legal publications. This is pursuant to RCW 36.72.075.
- 8.3 Approval of agreement with Jeanne Modun and Tony DeMiero to serve as the Mason Lake County Park Host for 2010. The Park Hosts live on-site in their personal recreation vehicle. The County provides an RV space, power, water, and septic.
- 8.4 Approval of the resolution setting a budget hearing on May 4, 2010 at 9:30 a.m. to consider a \$46,205 supplemental appropriation to the 2010 Current Expense/Community Development budget to reinstate the Long Range Planning position to be fully grant funded. **Resolution No. 14-10 (Exhibit B)**
- 8.5 Approval to continue to April 13, 2010 the resolution authorizing the Chair to sign a contract, not to exceed \$220,978.50, with EnviroIssues of Seattle, Washington to continue providing professional assistance informing the public of on-going construction progress and activities to convert on-site septic systems to the Belfair Wastewater Reclamation System. This item was tabled from March 16, 2010 and staff is requesting it be tabled to April 13th. **Resolution No. 15-10 (Exhibit C)**
- 8.6 Approval of the agreement for the Mason County Recreation Area (MCRA) Attendant with Mark and Angie Stubblefield. The attendant lives on-site in a County owned residence. This agreement is for a two-year term.
- 8.7 Approval of the resolution amending the Non-Union Salary Range Alignment Table to reflect a classification title change for the Human Resources Director position. **Resolution No. 16-10 (Exhibit D)**
- 8.8 Approval of the resolution establishing the Mason County Interfund Loan Policy and Procedures. **Resolution No. 17-10 (Exhibit E)**
- 8.9 Approval of the resolution amending Mason County Code Chapter 1.12 Voting Precincts to reflect the correct legal descriptions of the established precincts and to add Bayshore, Cushman, Timberlakes, Lakeland, and Belfair 6 precincts to the County Code. These five precincts were previously adopted but not added to the County Code. **Resolution No. 18-10 (Exhibit F)**
- 8.10 Approval for the Chair to sign a Cost In Aid Construction Agreement with Cascade Natural Gas for the retirement and relocation of 150 feet of 2 inch high pressure gas line with a cost not to exceed \$25,000 for the Belfair sewer project.
- 8.11 Approval to revise County Road Project 1933, Sand Hill Road, to County Road Project 1933-1, Arcadia Road at milepost 1.526 and County Road Project 1933-2, Shelton Matlock Road at milepost 16.838 for solar intersection lighting projects. This is funded through Washington

BOARD OF MASON COUNTY COMMISSIONERS' PROCEEDINGS
April 6, 2010 - PAGE 3

- State Department of Transportation's Highway and Local Programs for the American Recovery and Reinvestment Act of 2009. **Resolution No. 19-10 (Exhibit G)**
- 8.12 Approval to set a public hearing for Tuesday, May 4, 2010 at 9:30 a.m. to consider the Private Line Occupancy Permit between Mason County and Robert Wakely.
 - 8.13 Approval to adopt the Flood Mitigation Assistance Addendum to the Natural Hazards Mitigation Plan. This addendum is necessary to provide the County access to an additional federal program that provides funding for flood mitigation projects under the Flood Mitigation Assistance (FMA) program and to address short comings in the base document.
 - 8.14 Approval to authorize the Emergency Management Manager, Martin Best, to advertise, interview, and hire for the Emergency Management Coordinator position that is currently vacant.
 - 8.15 Approval of a resolution setting a hearing date for Tuesday, May 4, 2010, at 9:30 a.m. to consider public comment on the declaration of twenty-eight parcels of real property as surplus and their sale, first by sealed bid, and then any other means authorized by Mason County Code 3.40, Management and Disposition of Property. **Resolution No. 20-10 (Exhibit H)**
 - 8.16 Approval of an intergovernmental request and agreement for reimbursable work by the Mason Conservation District to provide environmental services, as needed, in 2010 to Mason County Public Works.
 - 8.17 Approval to appoint Ken Wilson to the Transportation Improvement Program Citizens Advisory Panel (TIP-CAP).
 - 8.18 Approval for the Equipment Rental & Revolving Fund Manager to call for bids to furnish Mason County with Emulsified Asphalt for the year 2010. Date and time of opening to be April 28, 2010 at 9:00 am. Bid award is anticipated at the May 4, 2010 regular meeting of the Board of Mason County Commissioners.
 - 8.19 Approval for the Chairperson to sign the radio services agreement with Thurston County. This is for radio installation and repair services and there is no cost unless we utilize their services.
 - 8.20 Approval for the Equipment Rental & Revolving Fund Manager to negotiate a contract for the purchase of a Cost Accounting and Project Management System from Cascade Software Systems of Eugene, OR for Public Works. Final agreement to be approved and signed by the Board. The cost is estimated to be approximately \$85,000 plus tax and computer hardware costs and is budgeted in the Public Works Department.
 - 8.21 Approval of the Professional Service Contract between Mason County Health and JVR Health Readiness, Inc. to provide a H1N1 After Action Report for Mason County Health's involvement in the H1N1 Emergency. The contract amount of \$19,770 is funded by the Public Health Emergency Preparedness and Response funding in the 2010 budget
 - 8.22 Approval of the Memorandum of Understanding between Mason County and the following school districts for use of facilities in the event of an emergency as alternative care sites: North Mason School District, Pioneer School District, Shelton School District, Hood Canal School District and the Southside School District.
 - 8.23 Approval of the Veterans Assistance Fund applications for: Allan B. Brownawell – Utilities \$127.93; Richard L. Parrish – Utilities \$470.99 and Food - \$100.00; Gary L. Simpson – Housing \$600.00; and Anton Pugel, Jr. – Utilities \$294.98 for a total of \$1593.90 as recommended by the Veterans Assistance Fund Screening Committee.
 - 8.24 Approval to appoint the following to the Mason County Stormwater Management Advisory Taskforce: Brett Bishop, Steve Bloomfield, Bill Dewey, Eric Eagle, Ron Figlar-Barnes, Al Frey, Wendy Gerstel, Ron Gold, Rob Goodwin, Blasé Gorny, Robert Hager, Robert Johnson, Larry Julius, John Konovsky, Erica Marbet, Matt Matayoshi, Steve Peters, Duane Phinney, Mike Purvis, Gary Schuyten, Jill Seymour, Lorraine Snyder, Will Stakelin, Rick Stevens, Tom Strong, Rose Swier, Toby Tahja-Syrett, *Rick Schmeling and Andrew Spear*. This committee will assist staff in implementing the Department of Ecology stormwater grant, assist in crafting financial options to fund stormwater improvement activities and develop methods to involve more of

BOARD OF MASON COUNTY COMMISSIONERS' PROCEEDINGS
April 6, 2010 - PAGE 4

the public in efforts to protect water quality. They will serve until the conclusion of the stormwater grant which is anticipated to be June 2011, and may be continued at the discretion of the Commissioners.

- 8.25 Approval of Warrants
- | | | |
|----------------------|--------------------------|-----------------|
| Claims Clearing Fund | Warrant #s 171527-171965 | \$ 1,062,661.85 |
| Salary Clearing Fund | Warrant #s 3467-3499 | \$ 248,196.55 |
| Direct Deposit Fund | Deposit #s 19885-20249 | \$ 587,655.48 |
- 8.26 Approval to sign the letter voicing objections to the new Washington State Liquor Control Board application for Krohn Family Farms for a domestic winery. This would require a change of use permit for the structure from the Mason County Department of Community Development, which has not been done.
- 8.27 Approval of the Memorandum of Agreement between Mason County and IAM&AW Local Lodge W38 for the Corrections and Support Staff Bargaining Unit.

Brenda Hirschi asked that items 8.7, 8.16, 8.20, 8.24 and 8.27 be removed for further discussion.

Cmmr. Ring Erickson noted that in item 8.1, DCD stands for Department of Community Development.

An audience member asked that items 8.7, 8.8, 8.10 and 8.14 be removed for further discussion.

Cmmr. Ring Erickson asked for a separate vote on item 8.2.

Cmmr. Sheldon commented that Amber Cervantes and her staff did a terrific job on item 8.9. It is tedious work and they spent a lot of time on it.

Sandy Tarzwell asked that item 8.26 be removed for further discussion.

Item 8.2

Cmmr. Ring Erickson stated that she would like more time to be briefed on the issues in the correspondence received today from KMAS regarding this item.

Cmmr. Ring Erickson/Sheldon moved and seconded to table item 8.2 for one week. Motion carried unanimously. RE-aye; S-aye; G-aye.

Item 8.7

Ms. Hirschi asked what the new title would be for the position.

Cmmr. Gallagher responded that it is being changed from HR/Budget to just HR.

An audience member asked for clarification on the change.

Cmmr. Gallagher explained that the Board advertised for an HR/Budget person and they were unsuccessful in finding a candidate so they are reverting back to just an HR position.

Ms. Hirschi asked what would happen with the budget work in the old job description.

Cmmr. Gallagher stated that the Board would probably contract out for the budget work. It will depend on what range the HR person is hired at.

BOARD OF MASON COUNTY COMMISSIONERS' PROCEEDINGS
April 6, 2010 - PAGE 5

Item 8.8

The audience member asked for a summary of the policy being adopted in the resolution.

Lisa Frazier explained that the Board was briefed on the draft resolution and policy. The draft resolution was approved by the Finance Committee. The document is available for public review.

Cmmr. Sheldon asked Ms. Frazier to explain who sits on the Finance Committee.

Ms. Frazier stated that the Finance Committee is the Treasurer, the Auditor and the Chair of the Board of Commissioners.

Item 8.10

The audience member asked if this amount was included in the 2010 budget.

Tom Moore explained that the item is part of the Belfair Sewer project. It is a bit of a change and will come out of the contingency fund, which is budgeted. About 10% of the project budget was put in contingency.

Ms. Hirschi asked how much is currently in the contingency fund.

Mr. Moore replied that it is a fluid number. There is about \$800,000 to \$900,000. There are also some pending items in negotiations.

Cmmr. Sheldon added that this is essentially a change order. Working with gas lines is dangerous and it makes sense for Cascade Natural Gas to do it.

Item 8.14

The audience member asked if this amount is budgeted.

Marty Best replied that it is budgeted. It is the result of an unanticipated early retirement.

Item 8.16

Ms. Hirschi asked how much is budgeted for the item.

Mr. Thuring responded that there is no budgeted item for this. It is on an 'as required' basis for specific project work. If funds were required they would come out of the particular project budget.

Item 8.20

Ms. Hirschi asked how much the hardware portion of the system would cost.

Dave Loser replied that the hardware would be approximately \$10,000 in total, in addition to the \$85,000 for the software.

Cmmr. Gallagher asked how this software would interface with the County's other systems.

Mr. Loser explained that 22 other counties in the state use this software. It interfaces with most of the financial systems and should work with the County's current system.

Item 8.24

Ms. Hirschi noted that there are 4 or 5 members of this task force that do not live in Mason County.

BOARD OF MASON COUNTY COMMISSIONERS' PROCEEDINGS
April 6, 2010 - PAGE 6

Cmmr. Gallagher stated that is correct.

Ms. Hirschi asked if those members would be developing financial policy for citizens in the county.

Cmmr. Sheldon clarified that some of the people on the list do not live in Mason County, but they represent a group. For example, Matt Matayoshi is employed by the Economic Development Council and represents their 70 or 80 members. He doesn't have a problem with these people not living in the county because they represent a group of individuals or business in Mason County.

Cmmr. Ring Erickson noted that advisory groups only make recommendations to the Commission. The Commission is the deciding body.

Ms. Hirschi suggested that those who do not live in Mason County should be non-voting, ex-officio members of the group.

Cmmr. Sheldon did not agree. Designating some members as ex-officio would leave them to believe that they are not full participants. Mr. Matayoshi represents active businesses in Mason County. He should be able to participate fully to represent his group. The Squaxin Island Tribe's representative may not live in Mason County, but the Tribe should not be an ex-officio member either.

Ms. Hirschi wanted it noted that she takes exception to this.

Item 8.26

Ms. Tarzwell asked if the item could just be tabled to allow time for the permit change to be completed instead of objecting to the application.

Mark Core explained that the facility is currently approved as a garage/storage building. In order for it to become a winery with a tasting room the owners need to apply for a change of use. The structure hasn't even been finally approved as a garage/storage unit yet. Technically, they don't even have occupancy.

Ms. Tarzwell added that she also had questions about a couple of the other Consent agenda items as well.

Item 8.27

Ms. Hirschi asked if this item would have an impact on the 2010 budget.

Monty Cobb replied that there isn't a specific amount anticipated yet. There is a salary survey to be conducted. A rough estimate would be \$15,000 if there were a 1% increase over the entire corrections unit. If the increase were 10% it would be \$150,000. There are differences in the preliminary numbers between the different positions.

Item 8.11

Ms. Tarzwell asked when the lighting project was approved and if it is installed through the PUD.

Mr. Thuring explained that this was funded out of the stimulus package. A contract was advertised last July. 15 solar streetlights were to be installed at 12 locations. 2 units were to be installed at the Sandhill/Hwy. 300 intersection, but they were unable to find a satisfactory foundation for the poles in the area. Those 2 units were relocated to 2 individual intersections. This item is the administrative aspect to allow the costs to be charged to the road on which the units are being installed.

BOARD OF MASON COUNTY COMMISSIONERS' PROCEEDINGS
April 6, 2010 - PAGE 7

Item 8.12

Ms. Tarzwell asked what a private line occupancy permit is.

Mr. Thuring explained that in this case it is a sewer line and water line that will be run through the right-of-way. It is basically a franchise agreement between the owner/operator of the facility and the County to allow the installation of the lines. It is a standard item.

Item 8.19

Ms. Tarzwell asked for an explanation of the service and what it might cost.

Mr. Loser responded that the County had been using private contractors to outfit patrol cars and other equipment with radio service. Thurston County has set up their own radio shop and they will just charge their regular rate to use the shop.

Cmmr. Gallagher asked if the service is provided on site.

Mr. Loser replied that it depends. It is typically more expensive to do the service at Mason County's shop.

Item 8.5

Cmmr. Sheldon stated that he has now had time to read the contract and he feels comfortable approving it. If the wording of the item were changed it could be approved today.

Ms. Hirschi asked what the deliverables of the contract are.

Cmmr. Sheldon explained that the company is contracted to interface with the public to address their concerns. They will have a hotline to answer questions and they will handle a lot of the questions regarding hooking up to the sewer. He doesn't want to delay these services any longer.

Mr. Moore added that there are a number of properties in the initial service area that do not have direct road frontage. This company will work with those people to place side sewers.

Ms. Hirschi stated that her issue is that citizens have not been given a clear budget on this project for 2010.

Cmmr. Ring Erickson/Sheldon moved and seconded to approve Consent items 8.1 through 8.27, with the exception of item 8.2, and an amendment to item 8.5 to read: *Approve to continue to April 13, 2010* the resolution authorizing the Chair to sign a contract, not to exceed \$220,978.50, with EnviroIssues of Seattle, Washington to continue providing professional assistance informing the public of on-going construction progress and activities to convert on-site septic systems to the Belfair Wastewater Reclamation System. This item was tabled from March 16, 2010 and staff is requesting it be tabled to April 13th. Motion carried unanimously. RE-aye; S-aye; G-aye.

9. 9:30 a.m. Public Hearings and Items Set for a Certain Time – There were no public hearings scheduled.

10. Other Business (Department Heads and Elected Officials) – There was no other business.

11. Board's Reports and Calendar - The Commissioners reported on meetings attended the past week and announced their upcoming weekly meetings.

BOARD OF MASON COUNTY COMMISSIONERS' PROCEEDINGS
April 6, 2010 - PAGE 8

12. Adjournment – The meeting adjourned at 10:28 a.m.

BOARD OF COUNTY COMMISSIONERS
MASON COUNTY, WASHINGTON



Ross Gallagher, Chair



Lynda Ring Erickson, Commissioner

ATTEST:



Shannon Goudy, Clerk of the Board



Tim Sheldon, Commissioner

Resolution No. 13-10

Deletion of Budgetary Accounting Funds #111-000-000, #115-000-000, #132-000-000 & #191-000-000

WHEREAS, RCW 36.32.120 (6) states that the Board of County Commissioners have responsibility for the care of the county property and the management of county funds and business;

WHEREAS, the following funds are no longer being used, it is recommended they be deleted:

#111-000-000 – County Clerks LFO Collections. Collections are now received directly into the Current Expense/Clerk budget #001-070-000.

#115-000-000 – Criminal Justice. Money is received directly into the Treasurer #001-260-000 instead of transferring each month.

#132-000-000 – Juvenile Detention Facilities/Jails. Money is received directly into the Juvenile Detention Fund #001-172-000 instead of transferring each month.


#191-000-000 - DCD Archival Grant. Grant and work is finished.

NOW, THEREFORE BE IT HEREBY RESOLVED to delete the following county funds: #111-000-000 County Clerks LFO Collections, #115-000-000 Criminal Justice, #132-000-000 Juvenile Detention Facilities/Jails and #191-000-000 DCD Archival Grant.

DATED this 6th day of APRIL, 2010.


BOARD OF COUNTY COMMISSIONERS
MASON COUNTY, WASHINGTON

ATTEST:


Shannon Goudy, Clerk of the Board


Ross Gallagher, Chair

APPROVED AS TO FORM:


Monty Cobb, Chief Deputy Prosecuting Attorney


Lynda Ring Erickson, Commissioner


Tim Sheldon, Commissioner

RESOLUTION NO. 14-10
2010 BUDGET

SUPPLEMENTAL APPROPRIATION - NOTICE OF HEARING

WHEREAS, by reason of conditions which could not be reasonably foreseen at the time of making the budget for the year 2010, it is necessary to make provision for supplemental appropriation to the budget as required by RCW 36.40.100, and RCW 36.40.195 for the following:

Reinstatement of the Long Range Planner position in the Department of Community Development for the remainder of 2010. Position to be fully funded by Stormwater Implementation Grant agreement between Mason County (Department of Public Works) and Washington State Department of Ecology (\$32,695.00) and by the Shoreline Master Program grant agreement between Washington Department of Ecology and Mason County (\$13,510.00). This budget hearing will provide an increase to 2010 Current Expense Budget of \$46,205.00.

THEREFORE, BE IT RESOLVED BY THE Board of Mason County Commissioners:


That the 4th day of May 2010 at the hour of 9:30 a.m. in the Mason County Commissioners Chambers in Courthouse Building I, 411 North Fifth Street, Shelton, Washington, is hereby fixed as the time and place for a public hearing upon the matter of a supplemental appropriation to the 2009 Budget as follows:

- Current Expense Fund (Department of Community Development) (001-125-146) in the amount of \$46,205.


The Clerk of the Board is hereby authorized, empowered, and directed to cause notice of such hearing to be published as provided by law.

DATED this 6th day of April 2010.

ATTEST:


Shannon Goudy, Clerk of the Board


BOARD OF COUNTY COMMISSIONERS
MASON COUNTY, WASHINGTON


Ross Gallagher, Chair

APPROVED AS TO FORM:


Monty Cobb, Chief Deputy Prosecuting Attorney


Tim Sheldon, Commissioner


Lynda Ring-Erickson, Commissioner

C: Budget
Auditor
Treasurer

Publish 2x 4/15 & 4/22 - bill to Mason County Department of Community Development, 411 North 5th Street, Shelton

EXHIBIT B

RESOLUTION NO. 15-10

A Resolution authorizing the Chair of the Mason County Board of Commissioners to sign a contract with EnviroIssues to continue to provide professional assistance, to inform the public of on-going construction progress and activities and to convert on-site septic systems to the Belfair Wastewater Reclamation System.

WHEREAS, one of the most important aspects of the development of new sewer service in Belfair will be to keep the public informed of the connection of individual properties to the conveyance system and;

WHEREAS, EnviroIssues has provided public education and information services to the Country during the Belfair Wastewater Reclamation Project and;

WHEREAS, The County wishes to continue to provide information and guidance to ensure proper engineering and plumbing installation standards are met during the construction of side sewers and;

WHEREAS, The County will need to involve and engage the public during the development of monthly rates and other charges for the Belfair Sewer Utility.


NOW, THEREFORE, BE IT RESOLVED BY THE BOARD OF COUNTY COMMISSIONERS of MASON COUNTY, that the Chair is authorized to sign a contract with EnviroIssues to provide professional public involvement and education services to Mason County and individual property owners as the Belfair Wastewater Reclamation Project moves toward installing individual sewer connections and establishing utility rates and charges.

ADOPTED: APRIL 6, 2010


ATTEST:


Shannon Goudy, Clerk of the Board

APPROVED AS TO FORM:


Monty Cobb, Chief Deputy Prosecuting Attorney

BOARD OF COUNTY COMMISSIONERS
MASON COUNTY, WASHINGTON


Ross Gallagher, Chair


Lynda Ring Erickson, Commissioner


Tim Sheldon, Commissioner

RESOLUTION NO. 16-10
AMENDING RESOLUTION 117-09 TO IMPLEMENT A
REVISED NON-UNION SALARY RANGE ALIGNMENT

WHEREAS, RCW 36.40.080 states that "...the Board of County Commissioners shall fix and determine each item of the budget separately and shall by resolution adopt the budget...",

WHEREAS, RCW 36.16.070 states that "...the Board shall fix the compensation of all employees...",


WHEREAS, the Board has approved a job title change from Director of Human Resources/Budget & Finance to Human Resources Director at range 35, but may go up to Range 39 depending upon qualifications.

NOW, THEREFORE BE IT RESOLVED that the Board of County Commissioners does hereby amend the Non-Union Salary Range alignment to reflect the above change effective April 6, 2010.


Approved this 6th day of April 2010.

BOARD OF COUNTY COMMISSIONERS
MASON COUNTY, WASHINGTON


ATTEST:


Shannon Goudy, Clerk of the Board


Ross Gallagher, Chairperson


Lynda Ring Erickson, Commissioner

APPROVED AS TO FORM:


Monty Cobb, Chief Deputy Prosecuting Attorney


Tim Sheldon, Commissioner

NON-UNION SALARY RANGE ALIGNMENT

<u>SALARY RANGE NUMBER</u>	<u>CLASSIFICATION TITLE</u>
45	Public Works Director Utilities & Waste Management Director Chief Deputy Prosecuting Attorney
44	Deputy Director Public Works
43	Chief Criminal Prosecuting Attorney
40	Deputy Director/ER&R Manager
39	Public Health Director Community Development Director
38	Undersheriff Information Services Manager
37	Administrator, Probation Services
35	Chief Criminal Deputy Sheriff Engineering and Construction Manager Engineer IV Land Use Attorney Human Resources Director
34	Road Operations & Maintenance Manager Deputy Director, Utilities & Waste Management Parks & Trails Manager
33	Chief Civil Deputy Sheriff Jail Superintendent Deputy Administrator (Detention), Probation Engineer III
32	Planning Manager Permit Assistance Center Manager Construction Services Supervisor Project Support Services Manager Transportation Planning Supervisor Facilities Manager
31	Program Manager II Assistant Road Operations & Maintenance Manager
30	Personal Health Manager Building Official GIS Manager Right of Way Manager/Property Manager

NON-UNION SALARY RANGE ALIGNMENT

<u>SALARY RANGE NUMBER</u>	<u>CLASSIFICATION TITLE</u>
29	Emergency Management Manager Equipment Maintenance Supervisor Deputy Administrator, Probation Finance Manager Road Operations & Maintenance Supervisor Chief Accountant Senior Financial Analyst
28	Engineer II Survey Supervisor
27	District Court Administrator Superior Court Administrator Chief Appraiser Chief Deputy Administrative Supervisor Elections Superintendent
25	Program Manager I
22	Engineer I
21	Assistant to the Commissioners
20	Deputy Court Administrator Risk Manager/Budget Analyst Office Manager
19	Official Court Recorder/Judicial Assistant Official Court Recorder/Family Law Facilitator Personnel Analyst
17	Administrative Assistant Clerk of the Board/Claims Administrator
13	Administrative Secretary Legal Secretary
10	Receptionist/Secretary
1	PBX Operator Office Assistant

Resolution # 17-10
Mason County Interfund Loan
Policy and Procedures

WHEREAS Mason County recognizes that it is fiscally responsible to define policy and procedures for the use and approval of Interfund Loans and,

WHEREAS the State Auditor's Office has set out guidelines within the Washington State Bars Manual and Mason County has a debt policy approving Interfund Loans as an acceptable option when meeting the minimum acceptable procedures for making and accounting for interfund loans,

NOW THEREFORE, BE IT RESOLVED that the Board of County Commissioners upon recommendation of the Mason County Finance Committee hereby approve the Mason County Interfund Loan Policy and Procedures as set out in "Exhibit A".

Approved this 6th day of APRIL, 2010.


Mason County Board of Commissioners



Ross Gallagher, Chair




Lynda Ring Erickson, Commissioner




Tim Sheldon, Commissioner

Attest:



Shannon Goudy, Clerk of the Board

Approved as to form:



Monty Cobb, Chief Deputy Prosecuting Attorney

“Exhibit A”

**Mason County Interfund Loan
Policy and Procedures
February 2010**

Pursuant Volume 1, Part 3, Chapter 4, Page 1 of the Washington State Budget Accounting and Reporting System (BARS) and the Mason County Debt Policy the Mason County Finance Committee recommends the following as policy and procedures for approval of interfund loans.

The BARS Manual does not attempt to determine which moneys of a municipality may or may not be available for interfund lending, since the special character of some moneys involves commitments and restrictions which would require individual consideration. Generally however, is permissible to make interfund loans of those municipal moneys which are clearly inactive or in excess of anticipated cash needs throughout the duration of the loan and legally available for investment.

The appropriate elected official and/or department head in charge of such funds shall be consulted for determination of the availability of the funds for an interfund loan.

Pursuant to the adopted County Debt Policy all interfund loan resolutions and repayment schedules will be reviewed by the County Treasurer to ensure that the appropriate reimbursable language is included, the correct fund numbers are used, and to develop the appropriate debt repayment schedule.

The minimum acceptable procedures for making and accounting for interfund loans are as follows:

1. The legislative body of a municipality must, by ordinance or resolution, approve all interfund loans, indicating the lending fund, and provide in the authorization a planned schedule of repayment of the loan principal as well as setting a reasonable rate of interest (based on the external rate available to the municipality) to be paid to the lending fund.
2. Interest should be charged in all cases, unless:
 - a. The borrowing fund has no other source of revenue other than the lending fund; or
 - b. The borrowing fund is normally funded by the lending fund.
- 3.. The presumptive minimum interest rate acceptable will be the current Local Government Investment Pool (LGIP) or “State Pool” rate plus 2%, however the Board may set a different interest rate based on the specific circumstances and conditions pertaining to the loan. The Treasurer’s Office should be contacted to establish the current “State Pool” rate at the time the inter-fund loan is initiated. Other considerations for an acceptable interest rate that may apply must be submitted in writing and approved by the Mason County Finance Committee prior to initiation and approval of the Interfund Loan by the Board.

4. The borrowing fund must anticipate sufficient revenues to be in a position over the period of the loan to make the specified principal and interest payments as required in the authorizing ordinance or resolution.

5. The term of the loan may continue over a period of more than one year, but must be "temporary" in the sense that no permanent diversion of the lending fund results from the failure to repay by the borrowing fund. A loan that continues longer than three years will be scrutinized for a permanent diversion of moneys. (Note: these restrictions and limitations do not apply to those funds which are legally permitted to support one another through appropriations, transfers, advances, etc.)

6. Appropriate accounting records should be maintained by each department to reflect the balances of loans in every fund affected by such transactions and documentation provided in a timely manner to the Mason County Treasurer and Mason County Auditor's Finance Department to facilitate auditing and annual reporting requirements.

Resolution No. 18-10

Resolution to amend Mason County Code Chapter 1.12 Voting Precincts

Whereas, in anticipation of the 2010 census and subsequent redistricting, a review of all voting precinct boundaries (as described in Mason County Code Book under Title 1, Chapter 1.12) has been completed; and

Whereas, the legal description of each established precinct has been reviewed and re-written to include all annexations and all prior amendments, and;

Whereas, legal descriptions for previously adopted precincts of Bayshore, Cushman, Belfair 6, Timberlakes, and Lakeland should be added to the Mason County Code Chapter 1.12, and;

Whereas, legal descriptions have been reviewed by the GIS department and precinct maps have been drawn in accordance with these amended boundaries, and;

NOW, THEREFORE, BE IT HEREBY RESOLVED: That the Mason County Board of County Commissioners hereby approve and adopt revisions made to the voting precinct boundaries within Mason County as set forth in Exhibit "A" attached hereto.

Approved this 6th day of APRIL 2010.

Mason County Board of Commissioners



Ross Gallagher, Chair




Lynda Ring Erickson, Commissioner




Tim Sheldon, Commissioner

Attest:



Shannon Goudy, Clerk of the Board

Approved as to form:



Monty Cobb, Chief Deputy Prosecuting Attorney

Chapter 1.12 Voting Precincts

Sections:

- 1.12.020 Precinct 101-Airport
- 1.12.030 Precinct 102-Allyn
- 1.12.040 Precinct 103-Arcadia
- 1.12.042 Precinct 104-Belfair 1
- 1.12.044 Precinct 105-Belfair 2
- 1.12.046 Precinct 106-Belfair 3
- 1.12.048 Precinct 107-Belfair 4
- 1.12.050 Precinct 108-Capitol Hill
- 1.12.060 Precinct 109-Cloquallum
- 1.12.070 Precinct 110-Dayton
- 1.12.080 Precinct 111-Eells
- 1.12.090 Precinct 112-Grapeview
- 1.12.100 Precinct 113-Harstine
- 1.12.110 Precinct 114-Hoodsport
- 1.12.120 Precinct 115-Isabella
- 1.12.130 Precinct 116-Kamilche
- 1.12.140 Precinct 117-Kamilche 2
- 1.12.145 Precinct 118-Lake
- 1.12.150 Precinct 119-Lilliwaup
- 1.12.160 Precinct 120-Matock
- 1.12.170 Precinct 121-Mill Creek
- 1.12.180 Precinct 122-Miller
- 1.12.190 Precinct 123-Mountain View
- 1.12.200 Precinct 124-Northside

1.12.202 Precinct 125-Pickering
1.12.210 Precinct 126-Potlatch
1.12.220 Precinct 127-Satsop
1.12.230 Precinct 128-Skokomish
1.12.240 Precinct 129-Tahuya
1.12.250 Precinct 130-Union
1.12.255 Precinct 131-Victor
1.12.260 Precinct 132-Westside
1.12.270 Precinct 201-Shelton 1
1.12.280 Precinct 202-Shelton 2
1.12.290 Precinct 203-Shelton 3
1.12.295 Precinct 204-Shelton 4
1.12.300 Precinct 205-Shelton 5
1.12.305 Precinct 206-Shelton 6
1.12.310 Precinct 207-Shelton 7
1.12.320 Precinct 208-Shelton 8
1.12.325 Precinct 209-Shelton 9
1.12.330 Precinct 210-Shelton 10
1.12.335 Precinct 211-Shelton 11
1.12.340 Precinct 212-Shelton 12
1.12.400 Precinct 213-Shelton 13
1.12.410 Precinct 214-Shelton 14
1.12.420 Precinct 215-Shelton 15
1.12.430 Precinct 216-Shelton 16
1.12.491 Precinct 301-Belfair 5
1.12.492 Precinct 302-Dewatto
1.12.493 Precinct 303-Oakland

- 1.12.494 Precinct 304-Southside
- 1.12.495 Precinct 305-Cushman
- 1.12.496 Precinct 306-Timberlake
- 1.12.497 Precinct 307-Bayshore
- 1.12.498 Precinct 308-Belfair 6
- 1.12.499 Precinct 309-Lakeland
- 1.12.500 Commissioner Districts
- 1.12.900 Disposition of Former Sections

1.12.020 Precinct 101-Airport

The boundaries of Airport Precinct shall be as follows:

Beginning at the Northeast corner of Section 30, Township 21 North, Range 3 West, W.M., thence South two miles to the Southeast corner of Section 31, Township 21 North, Range 3 West, thence South along the East line of Section 6, Township 20 North, Range 3 West to the Shelton city border; thence West and South following the city border to its intersection with Shelton Springs Road; thence in a Northwest direction along the Shelton Springs Road to the intersect of the North-South centerline of Section 12, Township 20 North, Range 4 West, W.M.; thence North along centerline to the North quarter corner of Section 1, Township 20 North, Range 4 West, W.M.; thence West to the Southwest corner of Section 35, Township 21 North, Range 4 West, W.M.; thence North to the Northwest corner of Section 26, Township 21 North, Range 4 West, W.M.; thence East to the Northeast corner of Section 30, Township 21 North, Range 3 West, W.M. and true point of beginning.

(Resolution No. 18-10, 2010; Resolution No. 61-00, 2001; Amended during 11/80 supplement; Resolution dated July 25, 1966.)

1.12.030 Precinct 102-Allyn

The boundaries of Allyn Precinct shall be as follows:

Beginning at the Northeast corner of Section 7, Township 22 North, Range 1 West, W.M.; thence South to the Southeast corner of Section 7, Township 22 North, Range 1 West, W.M.; thence East along the North line of Section 17, Township 22 North, Range 1 West, W.M. to the midchannel of Case Inlet; thence South along the midchannel of Case Inlet to a point of intersection with the East extension of the centerline of E. Evans St.; thence West along the East extension of E. Evans St. and East along the centerline of E. Evans St. to E Lakeland Dr.; thence Northwest and Southwest along the centerline of E. Lakeland Dr. to its intersection with the Southeast corner of Tract B of the Plat of Lakeland Village,

Division No. 9, thence Northwest following the border of Tract B until its intersection with the South line of the City of Tacoma Power Line Right of Way; thence Southwest along the South line of the City of Tacoma Power Line Right of Way to its intersection with the West line of Section 19, Township 22 North, Range 1 West; thence North to the Northwest corner of Section 7, Township 22 North, Range 1 West, W.M.; thence East to the Northeast corner of Section 7, Township 22 North, Range 1 West, W.M.; and true point of beginning.

(Resolution No. 18-10, 2010; Amended June 8, 1993; Amended during 11/80 supplement; Resolution No. 1128, 1980; Resolution No. 1117, 1980; Resolution dated July 25, 1966.)

1.12.040 Precinct 103-Arcadia

The boundaries of Arcadia Precinct are as follows:

Beginning at the intersection of the West line of Section 6, Township 19 North, Range 2 West, W.M. extended South to the centerline of Totten Inlet; thence North along the West line of said Section 6 and Section 6 extended to the Northwest corner of said section; thence North along the West line of Section 31 and the West line of Section 30 extended, all in Township 20 North, Range 2 West, W.M. to its intersection with the centerline of Hammersley Inlet; thence East along the centerline of Hammersley Inlet to its intersection with the centerline of Pickering Passage; thence North along the centerline of Pickering Passage to its intersection with the centerline of Peale Passage; thence Southeast along the centerline of Peale Passage to the intersection with the centerline of Squaxin Passage; thence Northwest along the centerline of Squaxin Passage to the intersection with the centerline of Totten Inlet; thence Southwest and West to the point of beginning.

(Resolution No. 18-10, 2010; Resolution 67-85, 1985; Resolution dated July 25, 1966.)

1.12.042 Precinct 104-Belfair No. 1

The boundaries of Belfair Precinct No.1 are as follows:

Beginning at the intersection of the centerline of Hood Canal and the East line of Section 1, Township 22 North, Range 2 West, W.M., Mason County, Washington, extended North; thence South on the section lines to the Southeast corner of Section 25, Township 22 North, Range 2 West, W.M.; thence West 6 miles to the Southwest corner of Section 30, Township 22 North, Range 2 West, W.M.; thence North on the section line and its extension to its intersection with the centerline of Hood Canal.; thence Northeast along said centerline of Hood Canal to its intersection with the East line of Section 1, Township 22 North, Range 2 West, W.M. extended North, and the point of beginning.

(Resolution No. 18-10, 2010. Formerly 1.12.460.)

1.12.044 Precinct 105-Belfair No. 2

The boundaries of Belfair Precinct No.2 are as follows:

Beginning at the Northeast corner of Section 25, Township 23 North, Range 2 West, W.M.; thence South along the section line and its extension to its intersection with the centerline of Hood Canal; thence Southwest along said centerline of Hood Canal to its intersection with the West line of Section 1, Township 22 North, Range 2 West, W.M. extended South; thence North on said extended section line to the Northwest corner of Section 25, Township 23 North, Range 2 West, W.M.; thence East on the section line to the Northeast corner of Section 25, Township 23 North, Range 2 West, W.M. and the point of beginning.

(Resolution No. 18-10, 2010. Formerly 1.12.470.)

1.12.046 Precinct 106-Belfair No. 3

The boundaries of Belfair Precinct No.3 are as follows:

Beginning at the Northeast corner of Section 2, Township 23 North, Range 2 West, W.M.; thence South approximately 7 miles along section lines to the mid-channel of Hood Canal; thence Southwest along the mid-channel of Hood Canal to its intersection with the West line of Section 16, Township 22 North, Range 2 West, W.M., extended South; thence North approximately 9 miles to the Northwest corner of Section 4, Township 23 North, Range 2 West, W.M.; thence East 3 miles to the Northeast corner of Section 2, Township 23 North, Range 2 West, W.M. and the point of beginning.

(Resolution No. 18-10, 2010. Formerly 1.12.480.)

1.12.048 Precinct 107-Belfair No. 4

The boundaries of Belfair Precinct No. 4 are as follows:

Beginning at the Northeast corner of Section 4, Township 23 North, Range 1 West, W.M.; thence West 4 miles along the North boundary of Mason County to the Northwest corner of Section 1, Township 23 North, Range 2 West, W.M.; thence South four miles to the Southwest corner of Section 24, Township 23 North, Range 2 West, W.M.; thence East to the Northwest corner of Section 29, Township 23 North, Range 1 West, WM; thence South approximately 1 mile to its intersection with the centerline of NE State Route 300; thence Northeast and South along the centerline of NE State Route 300 to its intersection with the centerline of NE State Route 3; thence Northeast along the centerline of NE State Route 3 to its intersection with the East line of Section 29, Township 23 North, Range 1 West, W.M.; thence South along said East section line to the Southeast corner of said Section 29; thence East on section line to the Southeast corner of Section 28, Township 23 North, Range 1 West, W.M.; thence North 5 miles to the Northeast corner of Section 4, Township 23 North, Range 1 West, W.M. and the point of beginning.

(Resolution No. 18-10, 2010. Formerly 1.12.490.)

1.12.050 Precinct 108-Capitol Hill

The boundaries of Capitol Hill Precinct are as follows:

Beginning at the meander corner between Sections 17 and 20, Township 20 North, Range 3 West, W.M.; thence East to the center of Hammersley Inlet; thence Northeast along mid-channel of Hammersley Inlet to its intersection with the East line of Section 9, Township 20 North, Range 3 West, W.M.; thence North along the East section lines of Sections 9 and 4 to the Northeast corner of said Section 4; thence West two miles to the Northwest corner of Section 5, Township 20 North, Range 3 West, W.M.; thence South to the Northwest corner of the Southwest quarter of the Southwest quarter of Section 5, Township 20 North, Range 3 West, W.M.; thence, following the city limits, East until intersection with E. Johns Prairie Rd; thence Southwest along the West line of said road to its intersection with the West line of Section 5, Township 20 North, Range 3 West, W.M.; thence South to the Southwest corner of Section 5, Township 20 North, Range 3 West, W.M.; thence West to the Northwest corner of the Northeast quarter of the Northeast quarter of Section 7, Township 20 North, Range 3 West, W.M.; thence South along the North-South centerline of the Northeast quarter of said Section 7 to its intersection with E. Johns Prairie Rd; Southwest along the West line of said county road to its intersection with the South line of the Northeast quarter of said Section 7; thence East to the East section line of said Section 7; thence South to the Northeast corner of Section 18, Township 20 North, Range 3 West, W.M.; thence West to the North-South centerline of said Section 18; thence South along centerline to its intersection with the North line of recorded plat of Terrace Heights Division One and Terrace Heights Division Two; thence East along said North line to the Northeast corner of said plats; thence South along East line to the Southeast corner of said plats; thence West 509.42' along the South line of said plats; thence Southwest to a point on the South line of Parcel 3 of Short Plat No. 298, 171.42' from the Southwest corner of said Parcel 3; West 171.42' to the Southwest corner of said Parcel 3; thence North 165' to the South line of recorded Plats of Terrace Heights Division One and Terrace Heights Division Two; thence West along said South line to West line of Northcliff Rd.; thence South and East to the East line of recorded plat of Schultz Second Addition to the City of Shelton; thence South on said East line to its intersection with the North line of the South quarter of Section 18, Township 20 North, Range 3 West, W.M.; thence East to the East line of said Section 18 and the West line of the recorded plat of James 1st Addition to Shelton, Wash.; thence North to the Northwest corner of said plat; thence East to the Northeast corner of said plat; thence South to the Southeast corner of said plat; thence East to the Northeast corner of recorded plat Amended and Corrected Plat of the Original Town of Shelton, Wash.; thence South to the South line of Section 17, Township 20 North, Range 3 West W.M.; thence East to the point of beginning.

(Resolution No. 18-10, 2010; Resolution 61-00, 2001; Resolution 67-85, 1985; Resolution dated July 25, 1966.)

1.12.060 Precinct 109-Cloquallum

The boundaries of Cloquallum Precinct shall be as follows:

Beginning at the Southeast corner of Section 35, Township 19 North, Range 5 West, W.M.; thence West on the township line approximately 8 miles to the Southwest corner of Section 34, Township 19 North, Range 6 West, W.M.; thence North on section line 4 miles to Northwest corner of Section 15, Township 19 North, Range 6 West, W.M.; thence East 2 miles to the Southeast corner of Section 11, Township 19 North, Range 6 West, W.M.; thence North 2 miles to the Northeast corner of Section 2, Township 19 North, Range 6 West, W.M.; thence East approximately 10 miles to the Northeast corner of Section 4, Township 19 North, Range 4 West, W.M.; thence South 3 miles to the Southeast corner of Section 16, Township 19 North, Range 4 West, W.M.; thence West 4 miles to the Northeast corner of Section 23, Township 19 North, Range 5 West, W.M.; thence South 3 miles to the Southeast corner of Section 35, Township 19 North, Range 5 West, W.M., and the point of beginning.

(Resolution No. 18-10, 2010; Amended June 8, 1993; Resolution dated July 25, 1966.)

1.12.070 Precinct 110-Dayton

The boundaries of Dayton Precinct are as follows:

Beginning at the Southwest corner of Section 31, Township 20 North, Range 5 West, W.M.; thence North 4 miles to the Northwest corner of Section 18, Township 20 North, Range 5 West, W.M.; thence East 3 miles to the Northwest corner of Section 15, Township 20 North, Range 5 West, W.M.; thence North 2 miles to the Northwest corner of Section 3, Township 20 North, Range 5 West, W.M.; thence East 6 miles to the Northeast corner of Section 4, Township 20 North, Range 4 West, W.M.; thence South 6 miles to the Southeast corner of Section 33, Township 20 North, Range 4 West, W.M.; thence West 9 miles to the Southwest corner of Section 31, Township 20 North, Range 5 West, W.M. and the point of beginning.

(Resolution No. 18-10, 2010; Resolution dated July 25, 1966.)

1.12.080 Precinct 111-Eells

The boundaries of Eells Precinct shall be as follows:

Beginning at the Southwest corner of Section 31, Township 21 North, Range 5 West, W.M.; thence North 6 miles along the West Township line to the Northwest corner thereof; thence East 4 miles along the line common to Townships 21 and 22 to the Southwest corner of Section 35, Township 22 North, Range 5 West, W.M.; thence North 1 mile to the Northwest corner of said Section 35; thence

East 5 miles along section lines to the Northeast corner of Section 33, Township 22 North, Range 4 West, W.M.; thence South approximately 3 miles to the midchannel of the Skokomish River; thence East along said midchannel to its intersection with the East line of Section 15, Township 21 North, Range 4 West, W.M.; thence South approximately 3 ½ miles to the Southeast corner of Section 34, said Township and Range; thence West along the Township line approximately 10 miles to the point of beginning.

(Resolution No. 18-10, 2010; Resolution 252, 1972: Resolution dated July 25, 1966.)

1.12.090 Precinct 112-Grapeview

The boundaries of Grapeview Precinct are as follows:

Beginning at a point in midchannel of Case Inlet where the North section line of Section 29, Township 22 North, Range 1 West, W.M. extended East intersects with said midchannel; thence South and Southwest along said midchannel and midchannel of Pickering Passage to its intersection with the line between Sections 22 and 23, Township 21 North, Range 2 West, W.M. extended South; thence North on said section line and its extension to the Northwest corner of Section 35, Township 22 North, Range 2 West, W.M.; thence East on section lines to its intersection with the midchannel of Case Inlet and the point of beginning.

(Resolution No. 18-10, 2010; Resolution dated July 25, 1966.)

1.12.100 Precinct 113-Harstine

Harstine Precinct includes all of Harstine and McMicken Islands. Beginning at a point where the West line of Section 18, Township 21 North, Range 1 West, W.M. intersects with the midchannel of Pickering Passage; thence Southwest and South along said midchannel to its intersection with the centerline of Peale Passage; thence Southeast along said midchannel to its intersection with the midchannel of Dana Passage; thence Northeast along said midchannel to its intersection with the midchannel of Case Inlet; thence North along said midchannel to its intersection with the midchannel of Pickering Passage; thence West along said midchannel to its intersection with the West line of Section 18, Township 21 North, Range 1 West and the point of beginning.

(Resolution No. 18-10, 2010; Resolution dated July 25, 1966.)

1.12.110 Precinct 114-Hoodsport

The boundaries of Hoodsport Precinct are as follows:

Beginning at the Northeast corner of Section 11, Township 23 North, Range 4 West, W.M., thence South to the Southeast corner of Section 35, Township 23 North, Range 4 West, W.M., thence East to mid-channel of Hood Canal; thence

South along mid-channel to its intersection with the North line of the recorded Plat of Allard's Addition to Hoodspout, extended easterly; thence West along the North line of said Allard's Addition to Hoodspout to the centerline of N U.S. Highway 101; thence South along the centerline of N U.S. Highway 101 to intersection with the East-West centerline of Section 14, Township 22 North, Range 4 West, W.M.; thence West on said centerline to the Southwest corner of Northwest quarter of said Section 14; thence South to the Southwest corner of said Section 14; thence West on the South line of Section 15, Township 22 North, Range 4 West to the Southwest corner of said section; thence North three miles on the West section lines of Sections 15, 10 and 3 to the Northwest corner of said Section 3, Township 22 North, Range 4 West, W.M.; thence West ½ mile on the South line of Section 33, Township 23 North, Range 4 to its intersection with the North-South centerline of said Section 33; thence North on said North-South centerline of said Section 33 and its extension five miles to its intersection with the North line of Section 9, Township 23 North, Range 4 West, W.M.; thence East 2 ½ miles to the Northwest corner of Section 11, Township 23 North, Range 4 West, W.M. and the point of beginning.

(Resolution No. 18-10, 2010; Amended April 4, 1989; Resolution dated July 25, 1966.)

1.12.120 Precinct 115-Isabella

The boundaries of Isabella Precinct are as follows:

Beginning at the Northeast corner of Section 32, Twp 20 North, Range 3 West, W.M.; thence West along the North line of Section 32 and the North line of Section 31 to the centerline of State Highway 3; thence Northerly along the centerline of state Highway 3 to the intersection of the Shelton city limits on the South line of Lot 18, Block 2, of the recorded Plat of Forest Park Addition; thence following the South line of the Shelton city limits westerly to the Southwest corner of said plat and the Northeast corner of the recorded Plat of Crestview Addition to City of Shelton; thence continue on the Shelton city limits line and the Plat boundary lines, south, west and north to the Northeast corner of the Southwest quarter of the Northeast quarter in Section 30, Twp 20 North, Range 3 West, W.M.; thence West along the North line of said Southwest quarter of the Northeast quarter to its intersection with the East line of E. Delanty Rd; thence Northwest on the East line of E. Delanty Rd to its intersection with the Southeast line of Lake Blvd ; thence Southwesterly along said Southeast line of Lake Blvd to its intersection with the East line of recorded Plat of Beverly Heights; thence South to the Southeast corner of said plat; thence West along the South line of said plat and South line extended to the West quarter corner of Section 30, Twp 20 North, Range 3 West, W.M.; thence South along the West line of said Section 30 to the Southwest corner of said section, which is also the Northeast corner of Section 36, Twp 20 North, Range 4 West, W.M.; thence West along the North line of Section 36, said twp and range, to the Northwest corner of said section; thence South along the West line of Section 36 to its Southwest corner which is also the Northeast corner of Section 2, Twp 19 North, Range 4 West, W.M.;

thence West along the North line of Sections 2 and 3, Twp 19 North, Range 4 West, W.M. to the Northwest corner of Section 3; thence South on the section line between Sections 3, 4, 9 and 10, 16 and 15 to the Southwest corner of said Section 15, Twp 19 North, Range 4 West, W.M.; thence East along the South section line of Sections 15, 14 and 13 to the Southeast corner of said Section 13, Twp 19 North, Range 4 West, W.M.; thence North along the East line of Sections 13, 12 and 1, all in Twp 19 North, Range 4 West, W.M., to the South sixteenth corner on the East line of Section 1, which is also the South sixteenth corner on the West line of Section 6, Twp 19 North, Range 3 West, W.M.; thence East along the North line of the South quarter of Section 6, Twp 19 North, Range 3 West, W.M. to intersection with the centerline of US Highway 101 (State Highway 9); thence North along the centerline of said highway to intersect the East-West centerline of Section 5, Twp 19 North, Range 3 West, W.M.; thence East along the East-West centerline to center of Section 5; thence North along the North-South centerline of Section 5 to the North quarter corner of said section; thence East on the North line of Section 5, which is also the North line of Twp 19 North, to the Northeast corner of Section 5, which is also the Southeast corner of Section 32, Twp 20 North, Range 3 West, W.M.; thence North along East line of said Section 32 to its Northeast corner and point of beginning.

(Resolution No. 18-10, 2010; Resolution No. 61-01, 2001; Resolution 67-85, 1985; Resolution dated July 25, 1966.)

1.12.130 Precinct 116-Kamilche

The boundaries of Kamilche Precinct are as follows:

Beginning at the Southeast corner of Section 32, Township 19 North, Range 3 West, W.M.; thence North along the East line of said Section 32, and said line extended, to the centerline of Totten Inlet; thence following the centerline of Totten Inlet Northeast to its intersection with the extended centerline of Skookum Inlet; thence Northwest, West and Southwest along the centerline of Skookum Inlet to the intersection of the North line of Section 16, Township 19 North, Range 3 West, W.M.; thence West along the North line of Section 16 extended West, to the Northwest corner of said Section 16; thence West along the North line of Section 17 to the North quarter corner of Section 17, which point is also the South quarter corner of Section 8, Township 19 North, Range 3 West, W.M.; thence North along the North-South centerline of Sections 8 and 5 to the center of said Section 5; thence West along the East-West centerline of said Section 5 to the centerline of W US Highway 101; thence South along centerline of said highway to its intersection with the North line of the South quarter of Sections 5 and 6, Township 19 North, Range 3 West, W.M.; thence West along said North line to its intersection with the West line of Section 6, which point is also the south 1/16th corner on the West line of Section 6; thence South along the West line of Sections 6, 7 and 18 to the Southwest corner of Section 18, which point is also the Northeast corner of Section 24, Twp 19 North, Range 4 West, W.M.; thence West along the North line of Sections 24, 23, 22, 21, 20, and 19 to the Northwest corner of said Section 19, which point is also the Northeast corner of

Section 24, Twp 19 North, Range 5 West, W.M.; thence West along the North line of Section 24, Township 19 North, Range 5 West, W.M., to its Northwest corner, thence South along the section lines between Sections 24, 23, 25, 26, 36 and 35 to the Southwest corner of Section 36, Township 19 North, Range 5 West, W.M., which point is also on the Mason County-Grays Harbor County line; thence East along the Mason County-Grays Harbor County, Mason County-Thurston County line through Ranges 5, 4 and 3 West, W.M. to the Southeast corner of Section 32, Township 19 North, Range 3 West, W.M. and point of beginning.

(Resolution No. 18-10, 2010; Resolution 67-85, 1985: Resolution dated July 25, 1966.)

1.12.140 Precinct 117-Kamilche No. 2

The boundaries of Kamilche Precinct No. 2 are as follows:

Beginning at the intersection of Section 6, Township 19 North, Range 2 West, W.M., Section 1, Township 19 North, Range 3 West, W.M. and Section 36, Township 20 North, Range 3 West, W.M.; thence West along the South line of Sections 36, 35, 34, and 33, said Township and Range, to intersect with the Burlington-Northern Railroad right-of-way; thence North along the said railroad right-of-way to its intersection with the North line of Section 33, Township 20 North, Range 3 West, W.M.; thence West along the North line of said Section 33 to the Northwest corner of said section; thence South along the West line of Section 33 to the Southwest corner of said section and the Northeast corner of Section 5, Township 19 North, Range 3 West, W.M.; thence West along the North line of said Section 5 to its intersection with the North-South centerline of said section; thence South along the centerline of Section 5, Township 19 North, Range 3 West, W.M. to its intersection with the North line of Section 8, Township 19 North, Range 3 West, W.M.; thence South along the North-South centerline of said Section 8 to its intersection with the South line of said section; thence East along the South line of Section 8, Township 19 North, Range 3 West, W.M. and the south line of Section 9, Township 19 North, Range 3 West, W.M. and South line extended, to the midchannel of Skookum Inlet; thence Northeast and East along the midchannel of Skookum Inlet to its intersection with the midchannel of Totten Inlet; thence Northeast along the midchannel of Totten Inlet to its intersection with the East line of Section 1, Township 19 North, Range 3 West, W.M. extended South; thence North along said East line extended South, and East line to the Northeast corner of Section 1, Township 19 North, Range 3 West, W.M. and point of beginning.

(Resolution No. 18-10, 2010; Resolution 67-85, 1985: Resolution dated July 25, 1966)

1.12.145 Precinct 118-Lake

The boundaries of Lake Precinct are as follows:

Beginning at the Northeast corner of Section 34, Township 22 North, Range 2 West, W.M.; thence South on section lines to the Southeast corner of Section 15, Township 21 North, Range 2 West, W.M.; thence West along section line to the Southwest corner of Section 15, Township 21 North, Range 2 West, W.M.; thence South on section line to the Southeast corner of Section 21, Township 21 North, Range 2 West, W.M.; thence West along section lines to the Southwest corner of Section 19, said Township and Range; thence North to the Northwest corner of Section 31, Township 22 North, Range 2 West, W.M.; thence East along section lines to the point of beginning.

(Resolution No. 18-10, 2010. Formerly 1.12.440)

1.12.150 Precinct 119-Lilliwaup

The boundaries of Lilliwaup Precinct are as follows:

Beginning at the meander corner on section line in Southeast corner of Section 36, Township 23 North, Range 4 West, W.M.; thence West 1 mile to the Southwest corner of Section 36, said Township and Range; thence North 5 miles to the Northwest corner of Section 12, said Township and Range; thence West on section line extended to the West boundary of Mason County; thence North 7 miles to the North boundary of the county; thence East on the section line on the North boundary of Mason County to midchannel of Hood Canal; thence Southwest along midchannel of Hood Canal to a point where the section line between Section 36, Township 23 North of Range 4 West, W.M. and Section 1, Township 22 North of Range 4 West, W.M. extended East intersects with the midchannel of Hood Canal; thence West on the section line to the point of beginning.

(Resolution No. 18-10, 2010; Resolution dated July 25, 1966.)

1.12.160 Precinct 120-Matlock

The boundaries of Matlock Precinct are as follows:

Beginning at the Northwest corner of Section 31, Township 22 North, Range 6 West, W.M.; thence East six miles to the Northeast corner of Section 36, said Township and Range; thence South seven miles to the Southeast corner of Section 36, Township 21 North, Range 6 West, W.M.; thence East 3 ½ miles to the Northeast corner of Section 4, Township 20 North, Range 5 West, W.M.; thence South two miles to the Southeast corner of Section 9, said Township and Range; thence West three miles to the Southwest corner of Section 7, said Township and Range; thence South four miles to the Southeast corner of Section 36, Township 20 North, Range 6 West, W.M.; thence West six miles to the Southwest corner of Section 31, said Township and Range and the County line between Mason and Grays Harbor County; thence, following County and section lines, North six miles to its intersection with the South line of Section 31, Township 21 North, Range 6 West, W.M.; thence, following County and section lines, West to the Southwest corner of said Section 31, thence, following County

and section lines, North seven miles to the Northwest corner of Section 31, Township 22 North, Range 6 West and the point of beginning.

(Resolution No. 18-10, 2010; Resolution dated July 25, 1966.)

1.12.170 Precinct 121-Mill Creek

The boundaries of Mill Creek Precinct are as follows:

Beginning at intersection of Dickinson Avenue extended and the Olympic Highway in the recorded Plat of Hillcrest Addition to Shelton; thence South along the Olympic Highway to the South line of Section 30, Township 20 North, Range 3 West, W.M.; thence East on said South section line to the East line of the Northern Pacific Railroad right-of-way, also described as a point on the South section line of Section 28, Township 20 North, Range 3 West, W.M.; thence North along Northern Pacific Railroad right-of-way to its intersection with Lot 19, Block 9, Walker Park Addition and the North line of Section 28, Township 20 North, Range 3 West, W.M.; thence East to the Southeast corner of Lot 8, Block 10, said Addition; thence North along East line of said addition and Walker Park to the meander line of Hammersley Inlet; thence following Hammersley Inlet in a Northwesterly direction to its intersection with the East line extended of Section 20, Township 20 North, Range 3 West, W.M.; thence South on said East line extended and East line to its intersection with the Northern Pacific Railroad right-of-way; thence Southeast along the Northern Pacific Railroad right-of-way to its intersection with North line of Section 28, Township 20 North, Range 3 West, W.M.; thence West on North line of said Sections 28, 29, and Dickinson Avenue to the Olympic Highway and point of beginning.

(Resolution No. 18-10, 2010; Resolution dated July 25, 1966.)

1.12.180 Precinct 122-Miller

The boundaries of Miller Precinct are as follows:

Beginning at the Southwest corner of the recorded Plat of Timberlake No. 6, Twp 20 North, Range 2 W.W.M.; thence South along the West line of said plat extended South to its intersection with the midchannel of Hammersley Inlet; thence West along the midchannel of Hammersley Inlet to its intersection with the centerline of Oakland Bay; thence Northeast along the centerline of Oakland Bay to its intersection with the East line of Section 3, Township 20 North, Range 3 West, W.M.; thence South on the section line to the Southeast corner of said Section 3; thence East on Section lines to its intersection with the West line of said Plat of Timberlake No. 6, extended North; thence South to the Southwest corner of the recorded Plat of Timberlake No. 6 and the point of beginning.

(Resolution No. 18-10, 2010; Resolution No. 35-89, 1989; Resolution 67-85, 1985; Resolution 714, 1976; Resolution dated July 25, 1966.)

1.12.190 Precinct 123-Mountain View

The boundaries of Mountain View Precinct are as follows:

Beginning at the North quarter corner of Section 1, Township 20 North, Range 4 West, W.M.; thence South along North-South centerline extended to its intersect with Shelton Springs Road; thence Southeast along Shelton Springs Road to its intersection with the West line of the East quarter of Section 12, Township 20 North, Range 4 West, W.M.; being the Shelton city limits line, follow Shelton city limits line South to the Southeast corner of the Northwest quarter of the Southeast quarter in said Section 12; thence West to the West right-of-way line of U.S. Highway 101; continuing to follow city limits line, North along the West line of U.S. Highway 101 to a point just South of the vehicle entrance to the County Fairgrounds, also the point 45 degrees extended from the Southwest corner of said Section 12; thence Southwest along city limits line to the said Southwest corner of Section 12; thence West to a point being 268.86' East of the North-South centerline of Section 14, Township 20 North, Range 4 West; thence South 660'; thence West to a point being 402.568' East of the West section line of said Section 14; thence South 20 degrees 10' 35' East 85.15'; thence South 62 degrees 41' 55" West to its intersection with the West line of said Section 14; thence South to the Southwest corner of the Northwest quarter; thence East along the East-West centerline to the East line of said Section 14; thence South to the Southeast corner of said Section 14; thence West to the Southwest corner of Section 15, Township 20 North, Range 4 West; thence North to the Northwest corner of Section 3, Township 20 North, Range 4 West; thence East to the North quarter corner of Section 1, Township 20 North, Range 4 West and the point of beginning.

Together with a portion of Section 13, Township 20 North, Range 4 West described as follows: Beginning in the Southeast corner of the recorded Plat of Bonnie Glen, thence West along the South line of said Plat; thence North and West to its intersection with East right-of-way line for U.S. Highway 101; thence Southerly along the East right-of-way line of U.S. Highway 101 to its intersection with the South line of the North half of the Southeast quarter of said section 13; thence East along the South line of the North half of the Southeast quarter of said section 13 to the Southeast corner of the Northwest quarter of the Southeast quarter of said section 13; thence North to the South line of W G St; thence Northeast along the South line of W G St to the Northwest corner of Tract 32 of David Shelton's DLC #37; thence Southeasterly and Northeasterly along the boundary of said tract 32; thence continue Northeast to the intersect of Madison St extended South; thence Northwest on extended line to W G St; thence Southwest on W G St to the Southwest corner of Lot 1 of City Short Plat No. 03-07; thence Northwest to the Northwest corner of said Lot 1; thence Northeast to the West line of Madison St; thence Northwest on the West line of Madison St to its intersection with the South line of W H St; thence Southwest on W H St to its intersect with Patterson Rd; thence North on the Patterson Rd extended to the point of beginning.

(Resolution No. 18-10, 2010; Resolution No. 61-00, 2001; Amended during 11/80 supplement; Resolution dated July 25, 1966.)

1.12.200 Precinct 124-Northside

The boundaries of Northside Precinct are as follows:

Beginning at the Northeast corner of Section 12, Township 21 North, Range 3 West, W.M.; thence West along the North lines of Sections 12, 11, and 10 of said Township and Range, to the Northwest corner of Section 10, Township 21 North, Range 3 West, W.M.; thence South along the West line of said Section 10 to its Southwest corner; thence West along the North line of Sections 16, 17 and 18 to the Northwest corner of Section 18, Township 21 North, Range 3 West, W.M.; thence South along the West line of Sections 18 and 19, Township 21 North, Range 3 West, W.M., to the Southwest corner of said Section 19; thence East along the South line of said Section 19 to the Southeast corner of said Section 19; thence South along the west line of Section 29, Township 21 North, Range 3 West, W.M. to the Southwest corner of said Section 29; thence East along the south line of Sections 29, 28 and 27 Township 21 North, Range 3 West, W.M. to its intersection with the centerline of Mason Lake Rd; thence Northeast along the centerline of Mason Lake Rd to its intersection with the East line of Section 13, Township 21 North, Range 3 West, W.M.; thence North to the Northeast corner of Section 12, Township 21 North, Range 3 West, W.M. and the point of beginning.

(Resolution No. 18-10, 2010; Amended June 8, 1993; Resolution 67-85, 1985; Resolution No. 952-A, 1978; Resolution dated July 25, 1966.)

1.12.202 Precinct 125-Pickering

The boundaries of Pickering Precinct are as follow:

Beginning at the Northeast corner of Section 22, Township 21 North, Range 2 West, W.M.; thence South on section line to midchannel of Pickering Passage; thence Southwest and South along midchannel of Pickering Passage to its intersection with the South section line of Section 16, Township 20 North, Range 2 West, W.M.; thence West on said South section line to the Southwest corner of said Section 16, Township 20 North, Range 2 West, W.M.; thence North 2 miles to the Northwest corner of Section 9, Township 20 North, Range 2 West, W.M.; thence West 1 mile to the Southwest corner of Section 5, Township 20 North, Range 2 West, W.M.; thence North on section line 1 mile to the Northwest corner of said Section 5, Township 20 North, Range 2 West, W.M.; thence West on the section line to the Southwest corner of Section 31, Township 21 North, Range 2 West, W.M.; thence North 2 miles on Township line to the Northwest corner of Section 30, Said Township and Range; thence East on section lines to the Southwest corner of Section 22, Township 21 North, Range 2 West, W.M.; thence North 1 mile on the section line to the Northwest corner of Section 22, said Township and Range; thence East on section line to the point of beginning.

(Resolution No. 18-10, 2010. Formerly 1.12.440)

1.12.210 Precinct 126-Potlatch

The boundaries of Potlatch Precinct are as follows:

Beginning at the Northwest corner of the recorded Plat of Allard's Addition to Hoodsport; thence East along the North line of said plat and said North line extended to the midchannel of Hood Canal; thence South along said midchannel to a point intersecting the South line of Section 23, Township 22 North, Range 4 West, W.M. extended Easterly; thence West along said line and said extended line to the Southwest corner of said Section 23; thence South along the boundary of the Skokomish Indian Reservation and the East line of Section 27, Township 22, Range 4 West, W.M. to its intersection with the East-West centerline of said Section 27; thence West along said centerline to the Northwest corner of the Northeast quarter of the Southeast quarter of said Section 27; thence South to its intersection with the South line of said Section 27; thence West to the Southeast corner of Section 28 said Township and Range; thence West to Northeast corner of Section 34, Township 22 North, Range 5 West, W.M., thence South to the Southeast corner of said Section 34; thence West to the Southwest corner of Section 31, Township 22 North, Range 5 West, W.M.; thence North to the Northeast corner of Section 36, Township 22 North, Range 6 West, W.M.; thence West on the section lines to its intersection with the West boundary of Mason County; thence North on the West boundary to the Northwest corner of Section 19, Township 22 North, Range 6 West W.M.; thence East on the North line of said Section 19 and its extension to the Southwest corner of Section 14, Township 22 North, Range 4 West, W.M.; thence North to the Northwest corner of the Southwest quarter of said Section 14, thence East along the East-West centerline of said Section 14 to its intersection with the centerline of N U.S. Highway 101; thence Northerly along said centerline to its intersection with the North line of the recorded Plat of Allard's Addition to Hoodsport extended West; thence East to the Northwest corner of said Plat and the point of beginning.

(Resolution No. 18-10, 2010; Resolution dated July 25, 1966.)

1.12.220 Precinct 127-Satsop

The boundaries of Satsop Precinct are as follows:

Beginning at the Southwest corner of Section 31, Township 19 North, Range 6 West, W.M., being the Southwest corner of Mason County; thence North on West boundary of Mason County to the Northwest corner of Section 6, Township 19 North, Range 6 West, W.M.; thence East 5 miles to the Northeast corner of Section 2, Township 19 North, Range 6 West, W.M.; thence South 2 miles to the Southeast corner of Section 11, Township 19 North, Range 6 West, W.M.; thence West 2 miles to the Southwest corner of Section 10, Township 19 North, Range 6 West, W.M.; thence South 4 miles to the Southeast corner of Section 33, said Township and Range; thence West 3 miles to the Southwest corner of Section 31, Township 19 North, Range 6 West, W.M. and the point of beginning.

(Resolution No. 18-10, 2010; Amended June 8, 1993; Resolution dated July 25, 1966.)

1.12.230 Precinct 128-Skokomish

Skokomish Precinct includes all of the Skokomish Indian Reservation and its boundaries are as follows:

Beginning at the Northwest corner of Section 34, Township 22 North, Range 4 West, W.M.; thence East on the section line to the Southwest corner of the Southeast quarter of the Southeast quarter of Section 27, said Township and Range; thence North on the West line of the East quarter of said Section 27 to its intersection with the East-West centerline of said Section 27; thence East on said centerline to its intersection with the East line of said Section 27; thence North to the Northwest corner of Section 26, Township 22 North, Range 4 West, W.M.; thence East on the North line of said Section 26 extended to the midchannel of Hood Canal; thence following the midchannel of Hood Canal to its intersection with the extension of the midchannel of the Skokomish River; thence South, following the extension of the midchannel of the Skokomish River and the midchannel of the Skokomish River to its intersection with the East line of Section 16, Township 21 North, Range 4 West, W.M.; thence North along section lines to the Northwest corner of Section 34, Township 22 North, Range 4 West, W.M. and the point of beginning.

(Resolution No. 18-10, 2010; Resolution dated July 25, 1966.)

1.12.240 Precinct 129-Tahuya

The boundaries of Tahuya Precinct are as follows:

Beginning at the East quarter corner of Section 8, Township 22 North, Range 2 West, W.M.; thence South along the East line of said Section 8 and the East line of Section 17, Township 22 North, Range 2 West, W.M. and East line extended to the center of Hood Canal; thence Southwest along the centerline of Hood Canal to its intersection with the range line between Ranges 2 and 3; thence Southwest along the centerline of Hood Canal in Township 22 North, Range 3 West, W.M., Northwest and Northeast to its intersection with the extended North line of Township 22 North, Range 3 West, W.M.; thence East along the extended North line of said Township and Range and North line of Sections 5 and 4, Township 22 North, Range 2 West, W.M. to the Northeast corner of said Section 4; thence South along the section line between Sections 3 and 4, said township and Range, to the West quarter corner of Section 3, Township 22 North, Range 3 West, W.M.; thence East along the East-West centerline of Sections 3, 2 and 1, Township 22 North, Range 3 West, W.M. to the center of said Section 1; thence South along the North-South centerline of Section 1, said Township and Range, to the South quarter corner of said Section 1; thence East along the section line between Sections 1 and 12, to the Southeast corner of Section 1, Township 22 North, Range 3 West, W.M. and the East line of Range 3; thence South along the range line between Ranges 2 and 3, Township 22 North, to the West quarter corner of Section 7, Township 22 North, Range 2 West, W.M., thence East along the East-West centerline of said Section 7, and the East-West centerline of

Section 8, said township and Range, to the East quarter of said Section 8 and the point of beginning.

(Resolution No. 18-10, 2010; Resolution 67-85, 1985; Resolution dated July 25, 1966.)

1.12.250 Precinct 130-Union

The boundaries of Union Precinct are as follows:

Beginning at a point where the midchannel of Hood Canal intersects with the lines between Ranges 2 and 3 West, W.M. extended North; thence South along said extended line and the range line, approximately 3 miles to the Southeast corner of Section 1, Township 21 North, Range 3 West, W.M.; thence West 3 miles to the Southeast corner of Section 4, said Township and Range; thence South one mile to the Southeast corner of Section 9, Township 21 North, Range 3 West, W.M.; thence West three miles to the Southeast corner of Section 12, Township 21 North, Range 4 West, W.M.; thence South along the range line two miles to the Southeast corner of Section 24, Township 21 North, Range 4 West, W.M.; thence West two miles to the southwest corner of Section 23, said Township and Range; thence North along the West lines of Sections 23 and 14, said Township and Range, to an intersection with midchannel of the Skokomish River; thence follow midchannel of said river in a general East and North direction to navigable water of Hood Canal; thence in a Northeast direction to a point where a line drawn between Ayres Point (on North Shore) and the point at Union (on South Shore) would intersect with the said midchannel of Hood Canal; thence continue along said midchannel, in an East and North direction, to the point of beginning.

(Resolution No. 18-10, 2010; Resolution No. 952-A, 1978; Resolution 252, 1972; Resolution dated July 25, 1966.)

1.12.255 Precinct 131-Victor

The boundaries of Victor Precinct are as follows:

Beginning at the Northeast corner of Section 9, Township 22 North, Range 1 West, W.M.; thence South on the East boundary of Mason County about 4.25 miles to the meander corner, between Section 33 & 34, Township 22 North, Range 1 West, W.M.; thence in a Southwest and North direction following the meander line to the meander corner between Section 8 and 17, Township 22 North, Range 1 West, W.M.; thence West to the Southwest corner of Section 8, Township 22 North, Range 1 West, W.M.; thence North to the Northwest corner of Section 8, Township 22 North, Range 1 West, W.M.; thence East 2 miles to the Northeast corner of Section 9, Township 22 North, Range 1 West, W.M.; and true point of beginning.

(Resolution No. 18-10, 2010; Established 1980.)

1.12.260 Precinct 132-Westside

The boundaries of Westside Precinct are as follows:

Beginning at the Northeast corner of the Northwest quarter of the Northeast quarter of Section 24, Township 20 North, Range 4 West, W.M.; thence South along the West line of the East quarter of said Section 24 and the West boundary line of David Shelton's Donation Land Claim #37, to its intersection with the centerline of W Franklin St; thence Northeast along said centerline to its intersection with the West line of TR 96 EX, David Shelton's Donation Land Claim #37; thence Southeast to the North right-of-way line of the railroad tracks; thence Northeast along said right-of-way line to its intersection with the East section line of Section 24, Township 20 North, Range 4 West, W.M.; thence South along said East section line to the Southwest corner of the recorded Plat of Angleside Addition #2 to Shelton; thence East along the South line of said plat extended to its intersection with the West line of the East quarter of said Section 24; thence South along said line to its intersection with the South line of said Section 24; thence East to the Northeast corner of Section 25, Township 20 North, Range 4 West, W.M.; thence South one mile to the Southeast corner of said Section 25; thence West one mile to the Southwest corner of said Section 25; thence South one mile to the Southeast corner of Section 35, Township 20 North, Range 4 West, W.M.; thence West 2 miles to Southwest corner of Section 34, Township 20 North, Range 4 West, W.M.; thence North three miles to the Northwest corner of Section 22, Township 20 North, Range 4 West, W.M.; thence East approximately 2.75 miles to the Northeast corner of the Northwest quarter of the Northeast quarter of Section 24, Township 20 North, Range 4 West, W.M. and the point of beginning.

(Resolution No. 18-10, 2010; Resolution dated July 25, 1966.)

1.12.270 Precinct 201-Shelton No. 1

The boundaries of Shelton Precinct No. 1 are as follows:

Beginning at the Southwest corner Section 17, Township 20 North, Range 3 West, W.M.; thence East to the East city limits line which is the Inner Harbor line; thence South along the Inner Harbor line to the South line of the Goldsborough Creek Waterway; thence West along South line of the Goldsborough Creek Waterway to the Northern Pacific Railroad right-of-way; thence Northerly along the Northern Pacific Railroad right-of-way to its intersection with Railroad Ave extended Easterly; thence Westerly along Railroad Ave to the West line of N 3rd St; thence Northerly along the West line of N 3rd St and N 3rd St extended to the North city limits line and the Northeast corner of Government Lot 1, Section 18, Township 20 North, Range 3 West, W.M. and the North line of the South quarter of said Section 18; thence East along the North line of the South quarter of said Section 18 to the East line of said Section 18; thence South on East line of said Section 18 to the Southwest corner of Section 17, Township 20 North, Range 3 West, W.M. and the point of beginning.

(Resolution No. 18-10, 2010; Resolution dated July 25, 1966.)

1.12.280 Precinct 201-Shelton No. 2

The boundaries of Shelton Precinct No. 2 are as follows:

Beginning at the Northeast corner of Government Lot 1, Section 18, Township 20 North, Range 3 West, W.M.; thence West along the North line of said Government Lot 1 and Government Lot 2 to a point North of the centerline of N 7th St extended; thence South along the East line extended and the centerline of N 7th St to its intersection with the centerline of W Railroad Ave; thence East along the centerline of W Railroad Ave to the West line of N 3rd St; thence Northerly along the West line of N 3rd St and N 3rd St extended to the Northeast corner of Government Lot 1, Section 18, Township 20 North, Range 3 West, W.M. and the point of beginning.

(Resolution No. 18-10, 2010; Resolution dated July 25, 1966.)

1.12.290 Precinct 203-Shelton No. 3

The boundaries of Shelton Precinct No. 3 are as follows:

Beginning at the Northwest corner of Section 19, Township 20 North, Range 3 West, W.M.; thence East along the North section line of said Section 19 to the intersection of Olympic Highway North and N 13th St; thence Northeast on the centerline of N 13th St to its intersection with Connection St; thence East on the centerline of Connection St and its extension to the Southeast corner of Government Lot 4 and the West line of the recorded Plats of Schultz First and Second Addition to Shelton; thence North along the West line of said plats to its intersection with Sidney St; thence East on the centerline of Sidney St and its extension to the East line of said plats; thence South along East line of said plats to the Northwest corner of Government Lot 2, Section 18, Township 20 North, Range 3 West, W.M.; thence East along the North line of said Government Lot 2 to a point North of the Centerline of N 7th St extended; thence Southwest along the extended centerline of N 7th St to its intersection with W Railroad Ave; thence West on the centerline of Railroad Ave to its intersection with the West line of Section 19, Township 20 North, Range 3 West, W.M.; thence North along said section line to the Northwest corner of said Section 19 and the point of beginning.

(Resolution No. 18-10, 2010; Resolution dated July 25, 1966.)

1.12.295 Precinct 204-Shelton No. 4

The boundaries of Shelton Precinct No.4 are as follows:

Beginning at a point in Section 29, Township 20 North, Range 3 West, W.M., where the centerline of Olympic Highway South intersects with the centerline of Bellevue Ave; thence West along centerline of Bellevue Ave to its intersection with the centerline of Boundary St; thence North on the centerline of Boundary St

to its intersection with the South line of Dearborn Ave extended West; thence West on South line of Dearborn Ave extended to its intersection with the centerline of Pioneer Way; thence Northerly on the centerline of Pioneer Way to its intersection with the North line of the South quarter of Section 19, Township 20 North, Range 3 West and the North line of Block 2 of the recorded Plat of Seattle Syndicate Addition to Shelton; thence East on said North line to its intersection with the West line of Section 20, Township 20 North, Range 3 West, W.M.; thence North to the centerline of Olympic Highway South; thence Easterly and Southerly along the centerline of said Olympic Highway South to its intersection with the centerline of Bellevue Ave and the point of beginning.

(Resolution No. 18-10, 2010. Formerly 1.12.360.)

1.12.300 Precinct 205-Shelton No. 5

The boundaries of Shelton Precinct No. 5 are as follows:

Beginning at a point on the Goldsborough Creek Bridge where the centerline of S 7th St intersects with the centerline of Goldsborough Creek in Shelton, Washington, Section 19, Township 20 North, Range 3 West; thence in a Southerly and Easterly direction along the centerline of S 7th St and Angleside Rd to its intersection with the centerline of Turner Ave; thence Westerly along Turner Ave to its intersection with the East line of S 12th St; thence South along the East line of S 12th St to its intersection with the South line of W Harvard Ave; thence West on the South line of W Harvard Ave to its intersection with the West line of Section 19, Township 20 North, Range 3 West, W.M.; thence North along the section line to its intersection with the David Shelton Donation Claim Line and the South line of the North quarter of said Section 19; thence East on said Donation Claim Line and quarter section line to its intersection with the centerline of Goldsborough Creek; thence South and East along the centerline of said Goldsborough Creek to its intersection with the centerline of S 7th St and the point of beginning.

(Resolution No. 18-10, 2010; Resolution 249, 1972; Resolution dated July 25, 1966.)

1.12.305 Precinct 206-Shelton No. 6

The boundaries of Shelton Precinct No.6 are as follows:

Beginning at the intersection of W Railroad Ave and S 5th St in Section 19, Township 20 North, Range 3 West, W.M.; thence one block South to W Cota St; thence two blocks West to S 7th St; thence South on S 7th St to Goldsborough Creek; thence in a Westerly direction along the centerline of Goldsborough Creek to its intersection with the South Donation line of David Shelton's Donation Land Claim and the South line of the North quarter of said Section 19; thence West on the Donation line and the quarter section line to the West city limits line and the West line of Section 19, Township 20 North, Range 3 West; thence North on the section line to its intersection with the centerline of W Railroad Ave; thence East

on the centerline of W Railroad Ave to the its intersection with S 5th St and the point of beginning.

(Resolution No. 18-10, 2010. Formerly 1.12.370.)

1.12.310 Precinct 207-Shelton No. 7

The boundaries of Shelton Precinct No 7 are as follows:

Beginning at a point on the North line of Block 2 in the recorded Plat of Seattle Syndicate Addition to Shelton and the centerline of W Euclid Ave extended East where said lines intersect with Pioneer Way in Section 19, Township 20 North, Range 3 West, W.M.; thence South and Westerly along the centerline of said Pioneer Way to its intersection with the centerline of Lake Blvd; thence Southwest along the centerline of Lake Blvd to its intersection with the centerline of S 2nd St; thence North to the centerline of W University Ave; thence West to the East line of W Deegan Rd East and the West line of the East quarter of Section 24, Township 20 North, Range 4 West, W.M.; thence North on said West line to its intersection with the North line of W Harvard Ave extended West; thence East on said extended line to the East line of said Section 24; thence South on said section line to its intersection with the South line of W Harvard Ave; thence East on said South line to its intersection with the West line of the recorded Plat of Angleside Addition in Section 19, Township 20 North, Range 3 West, W.M.; thence South on said Plat line to its intersection with the centerline of Kineo Ave extended; thence East on the centerline of Kineo Ave extended and Kineo Ave to its intersection with the centerline of S 3rd St; thence South on the centerline of S 3rd St to its intersection with the centerline of W Euclid Ave; thence East on W Euclid Ave and W Euclid Ave extended to its intersection with the centerline of Pioneer Way and the point of beginning.

(Resolution No. 18-10, 2010; Resolution dated July 25, 1966.)

1.12.320 Precinct 208-Shelton No. 8

The boundaries of Shelton Precinct No. 8 are as follows:

Beginning at a the Northwest corner of the recorded Plat of Angleside Addition in Section 19, Township 20 North, Range 3 West, W.M.; thence South on the West line of said plat to its intersection with the centerline of Kineo Ave extended West; thence East on the centerline of Kineo Ave extended and Kineo Ave to its intersection with the centerline of S 3rd St; thence South one block to its intersection with the centerline of W Euclid Ave; thence East on the centerline of W Euclid Ave to the East line of said Section 19 and the Northeast corner of Block 1 in the Seattle Syndicate Addition to Shelton; thence North on the section line to its intersection with the South line of Tideland Lots 150 and 149 extended East; thence East on said extended line to its intersection with the East line of tide land lot No. 124 extended; thence North to the Northwest corner of tide land lot No. 124; thence West along the South line of Goldsborough Creek waterway and the centerline of Goldsborough Creek to its intersection with the centerline of

S 1st St and Olympic Highway South; thence South on the centerline of S 1st St and Olympic Highway South to its intersection with the centerline of Turner Ave; thence West on the centerline of Turner Ave to the Northwest corner of the recorded Plat of Angleside Addition in Section 19, Township 20 North, Range 3 West, W.M.; and the point of beginning.

(Resolution No. 18-10, 2010; Resolution dated July 25, 1966.)

1.12.325 Precinct 209-Shelton No. 9

The boundaries of Shelton Precinct No.9 are as follows:

Beginning at a point where the centerline of Olympic Highway South intersects with the South section line of Section 20, Township 20 North, Range 3 West, W.M.; thence East along South section line to its intersection with the centerline of Mason Street; thence North along the centerline of Mason Street and Mason Street extended to its intersection with the Northeast corner of Tideland Lot No. 128; thence Southwesterly to the Northwest corner of Tideland Lot No. 124; thence South to the Southwest corner of Tideland Lot No. 151; thence Westerly on the South line of Tideland Lots 150 and 149 extended West to its intersection with the West section line of said Section 20; thence South on the section line to the centerline of Olympic Highway South; thence following the centerline of Olympic Highway South Easterly and Southerly to its intersection with the South section line of said Section 20 and the point of beginning.

(Resolution No. 18-10, 2010. Formerly 1.12.380.)

1.12.330 Precinct 210-Shelton No. 10

The boundaries of Shelton Precinct No. 10 are as follows:

Beginning at the Southwest corner of Section 17, Township 20 North, Range 3 West, W.M.; thence North to the Northwest corner of the recorded Plat of James First Addition to Shelton in said Section 17; thence East to the Northeast corner of said plat; thence South to the Southeast corner of said plat and the intersection of Chestnut St and Fogarty Ave; thence East along Chestnut St extended to its intersection with the North-South centerline of said Section 17; thence South to the South section line of said Section 17; thence West to the Southwest corner of Section 17, Township 20 North, Range 3 West, W.M. and the point of beginning.

(Resolution No. 18-10, 2010; Resolution dated July 25, 1966.)

1.12.335 Precinct 211-Shelton No. 11

The boundaries of Shelton Precinct No. 11 are as follows:

Beginning at the Southwest corner of Section 13, Township 20 North, Range 4 West, thence North to the Southeast corner of the Northeast quarter of Section 14, Township 20 North, Range 4 West; thence West to the West line of said

Section 14; thence North along the section line to a point approximately 330' North of the South line of the North quarter of said section; thence North 62 degrees 41' 55" East 511.43'; thence North 20 degrees 10'35" West 85.15' to the South line of the North half of the North quarter of said Section 14; thence East to the North-South Centerline of said Section 14; thence East 268.86'; thence North to the North line of said Section 14; thence East to the Northeast corner of said Section 14; thence Northeast 45 degrees, along the city limits line to U.S. Highway 101 at a point just South of the vehicle entrance to the County Fairgrounds; thence Southerly along the West line of U.S. Highway right-of-way to the North line of the South half of the Southwest quarter of Section 12, Township 20 North, Range 4 West; thence East to the East line of the U.S. Highway right-of-way; thence Southerly along the East line to its intersection with Wallace Kneeland Boulevard; thence East on Wallace Kneeland Boulevard to its intersection with Olympic Highway North; thence South along the centerline of Olympic Highway North to its intersection with the South line of Section 18, Township 20 North, Range 3 West; thence West to the Southwest corner of said Section 18; thence South to the Northern right-of-way line of the railroad tracks; thence Southwest following the Northern right-of-way line to the Southwest corner of TR 96 EX, David Shelton's Donation Land Claim #37, located in the office of the Mason County Assessor; thence Northwest to the centerline of West Franklin St; thence Southwesterly along the centerline of West Franklin St to its intersection with the East line of the Northwest quarter or the Northeast quarter; thence North along said East line to the South line of Section 13, Township 20 North, Range 4 West; thence West to the Southwest corner of said section 13 and the point of beginning.

Except a portion of Section 13, Township 20 North, Range 4 West described as follows: Beginning in the Southeast corner of the recorded Plat of Bonnie Glen, thence West along the South line of said Plat, thence North and West to its intersection with East right-of-way line for U.S. Highway 101; thence Southerly along the East right-of way line of U.S. Highway 101 to its intersection with the South line of the North half of the Southeast quarter of said section 13; thence East along the South line of the North half of the Southeast quarter of said section 13 to the Southeast corner of the Northwest quarter of the Southeast quarter of said section 13; thence North to the South line of W G St; thence Northeast along the South line of W G St to the Northwest corner of Tract 32 of David Shelton's DLC #37; thence Southeasterly and Northeasterly along the boundary of said tract 32; thence continue Northeast to the intersect of Madison St extended South; thence Northwest on extended line to W G St; thence Southwest on W G St to the Southwest corner of Lot 1 of City Short Plat No. 03-07; thence Northwest to the Northwest corner of said Lot 1; thence Northeast to the West line of Madison St; thence Northwest on the West line of Madison St to its intersection with the South line of W H St; thence Southwest on W H St to its intersect with Patterson Rd; thence North on the Patterson Rd extended to the point of beginning.

(Resolution No. 18-10, 2010. Formerly 1.12.390)

1.12.340 Precinct 212-Shelton No. 12

The boundaries of Shelton Precinct No. 12 are as follows:

Beginning at the intersection of E Railroad Ave extended East and the East right-of-way line of the Northern Pacific Railroad Company in Section 19, Township 20 North, Range 3 West, W.M.; thence South along said right-of-way to its intersection with the centerline of Goldsborough Creek; thence West along the centerline of Goldsborough Creek to its intersection with the bridge on S 1st St and Olympic Highway South; thence South on the centerline of S 1st St and Olympic Highway South to its intersection with the centerline of Turner Ave; thence West on Turner Ave to its intersection with the centerline of Angleside Road; thence Northerly and Westerly along the centerline of Angleside Road and S 7th St to its intersection with W Cota St; thence East along the centerline of W Cota St to its intersection with the centerline of S 5th St; thence North 1 block to its intersection with W Railroad Ave; thence East on the centerline of W Railroad Ave, E Railroad Ave and E Railroad Ave extended to the East Northern Pacific Railroad right-of-way and the point of beginning.

(Resolution No. 18-10, 2010; Resolution dated July 25, 1 966.)

1.12.400 Precinct 213-Shelton No. 13

The boundaries of Shelton Precinct No. 13 are as follows:

Beginning at the Northwest corner of Section 30, Township 20 North, Range 3 West, W.M.; thence East along the North section line of said Section 30 to its intersection with the centerline of S 2nd St; thence Southerly along the centerline of S 2nd St to its intersection with the centerline of Lake Blvd; thence Northerly along the centerline of Lake Blvd to its intersection with the centerline of University Ave and Pioneer Way; thence Northerly along the centerline of Pioneer Way to the South line of Dearborn Ave extended West; thence East along said South line extended to its intersection with the centerline of Boundary St; thence South along the centerline of Boundary St to its intersection with the centerline of Bellevue Ave; thence East along the centerline of Bellevue Ave to its intersection with the centerline of Olympic Highway South; thence Southwesterly along the centerline of Olympic Highway South to its intersection with the South line of the recorded Plat of Forest Park; thence West along said South line to its intersection with the East line of the recorded Plat of Crest View Addition; thence Southwest along said East plat line to the Southeast corner of said plat; thence West along the South line of said plat to the Southwest corner of said plat; thence North to its intersection with South line of the North quarter of Section 30, Township 20 North, Range 3 West, W.M.; thence West on said quarter section line to its intersection with the East line of E Delanty Rd; thence Northwesterly on said East line to its intersection with the Southeast line of Lake Blvd; thence Southwesterly along the Southeast line of Lake Blvd to its

intersection with the North-South centerline of said Section 30 and the East line of the recorded Plat of Beverly Heights; thence South along said East plat line to the Southeast corner of said plat and its intersection with the East-West centerline of said Section 30; thence West along the South line of said plat and the East-West centerline to its intersection with the West line of said Section 30; thence North along said West line to the Northwest corner of Section 30, Township 20 North, Range 3 West, W.M. and the point of beginning.

(Resolution No. 18-10, 2010; Resolution 61-00, 2001; Resolution 19, 1969; Resolution dated July 25, 1966.)

1.12.410 Precinct 214-Shelton No. 14

The boundaries of Shelton Precinct No. 14 are as follows:

Beginning at the Southwest corner of Government Lot 4, Section 18, Township 20 North, Range 3 West, W.M., at the intersection of Connection St; thence West along the centerline of Connection St to the centerline of N 13th St, thence Southwest on the centerline of N 13th St to its intersection with Olympic Highway North; thence Northwest on the centerline of said highway to its intersection with the centerline of E "G" St; thence Northeast along the centerline of E "G" Street to its intersection with the centerline of N 13th St ; thence South along said centerline to its intersection with the centerline of E "E" St; thence East on the centerline of said E "E" St to its intersection with the centerline of N 12th St; thence South on the centerline of N 12th St to its intersection with the centerline of Connections St, and the Southwest corner of Government Lot 4, Section 18, Township 20 North, Range 3 West, W.M. and the point of beginning.

(Resolution No. 18-10, 2010; Resolution 19, 1969; Resolution dated July 25, 1966.)

1.12.420 Precinct 215-Shelton No. 15

The boundaries of Shelton Precinct No. 15 are as follows

Beginning at the center of Mason Street at its intersection with the centerline of Dickinson Ave on the North line of Section 29, Township 20 North, Range 3 West, W.M.; thence East along said centerline of Dickinson Ave to its intersection with the East line of the Northern Pacific Railroad right-of-way; thence Northwest along the East line of the Northern Pacific Railroad right-of-way to its intersection with the East line of Section 20, Township 20 North, Range 3 West, W.M.; thence North along said Section line to the meander line of the Northeast corner of Government Lot 6; thence Northwesterly along the inner harbor line to the South line of Goldsborough Creek waterway; thence Southwesterly to a point of intersection with the centerline of Mason Street extended North; thence South to the intersection of Mason Street and Dickinson Ave and the point of beginning.

(Resolution No. 18-10, 2010; Resolution 19, 1969; Resolution dated July 25, 1966.)

1.12.430 Precinct 216-Shelton No. 16

The boundaries of Shelton Precinct No. 16 are as follows:

Beginning at the Southwest corner of Lot 4, Section 18, Township 20 North, Range 3 west, W.M., also described as the intersection of Connection St and N 12th St; thence North on David Shelton Donation Claim line and the centerline of N 12th St to the centerline of E "E" St.; thence West to the centerline of N 13th St.; thence North to the centerline of E "G" St. extended; thence Southwesterly along E "G" St. to the centerline of Olympic Highway North; thence Northwesterly along the centerline of Olympic Highway North to its intersection with E Wallace Kneeland Blvd.; thence West along the centerline of E Wallace Kneeland Blvd to the East right-of-way line of U.S. Highway 101; thence Northwesterly along the East line of the N U.S. Highway 101 right-of-way to its intersection with the North line of the South quarter of Section 12, Township 20 North, Range 4 West, W.M.; thence East to the Southeast corner of the Northwest quarter of the Southeast quarter of said Section 12; thence North along the West line of the East quarter of said Section 12 to its intersection with the South line of the North quarter of said Section 12; thence East to the Southeast corner of the Northwest quarter of the Northwest quarter of Section 7, Township 20 North, Range 3 West, W.M.; thence North to the North section line of said Section 7; thence East along said Section line to its intersection with East line of E Brockdale Rd.; thence Northeasterly along the East line of E Brockdale Rd. to its intersection with the North line of the South quarter of Section 6, Township 20 North, Range 3 West, W.M.; thence East along said North line of the South quarter extended to its intersection with the West line of E Johns Prairie Rd.; thence Southwesterly along said West line to its intersection with the East section line of said Section 6; thence South to the Southeast corner of said Section 6; thence West along South section line of said Section 6, and the centerline of E Batstone Cut Off Rd, to the Northwest corner of the East quarter of Section 7, Township 20 North, Range 3 West, W.M.; thence South along the West line of the East quarter of said Section 7 to its intersection with the North right-of-way line for E Johns Prairie Rd; thence Southwesterly along said line to its intersection with the East-West centerline of said Section 7; thence East to the East section line of said Section 7; thence South to the Southeast corner of said Section 7; thence West to its intersection with the North-South centerline of Section 18, Township 20 North, Range 3 West, W.M.; thence South to the North line of the recorded Plat of Terrace Heights Division 1; thence East along said North line to the Northeast corner of the recorded Plat of Terrace Heights Division 2; thence South along the East line of said Plat to its Southeast corner; thence West 509.42' along South line of said Plat; thence Southwest to a point on the South line of Parcel 3 of Short Plat No. 298, 171.42' from the Southwest corner of said Parcel 3; thence West 171.42' to the Southwest corner of said Parcel 3; thence North 165' to the South line of the recorded Plat of Terrace Heights Division 2; thence West along said South line to the West line of Northcliff Rd; thence South and East to the East line of the recorded Plat of Schultz Second Addition to the City of Shelton; thence South on said East line to its intersection with the centerline of Sidney St extended; thence

West along the centerline of Sidney St to its intersection with the West line of the recorded Plat of Schultz Second Addition to the City of Shelton; thence South along West line of said Plat and the recorded Plat of Schultz Addition to the City of Shelton to the Southeast corner of Government Lot 4, Section 18, Township 20 North, Range 3 West, W.M.; thence West along the line between Government Lots 3 and 4 and the centerline of Connection St to the Southwest corner of Government Lot 4, also described as the intersection of Connection St and N 12th St, and the point of beginning.

(Resolution No. 18-10, 2010; Resolution 61-00, 2001; Resolution 417, 1974; Resolution 19, 1969; Resolution dated July 25, 1966.)

1.12.491 Precinct 301-Belfair No. 5

The boundaries of Belfair Precinct No. 5 are as follows:

Beginning at the Southeast corner of Section 4, Twp 22 North, Range 1 West, W.M.; thence West 3 miles along section lines to the Southwest corner of Section 6, said Township and Range; thence North along the West line and West line extended of said Section 6 to its intersection with the centerline of Hood Canal; thence Northeast along the centerline of Hood Canal to its intersection with the North line of Section 32, Township 23 North, Range 1 West, W.M. extended West; ; thence West on said North line of Section 32 extended West to its intersection with the centerline of NE State Route 300; thence Northeast and South along centerline of said NE State Route 300 to its intersection with the centerline of NE State Route 3; thence Northeast along the centerline of said NE State Route 3 to its intersection with the East line of Section 29, Township 23 North, Range 1 West, W.M.; thence South along said East section line to the Southeast corner of said Section 29; thence East 1 mile to the Northeast corner of Section 33, Township 23 North, Range 1 West, W.M.; thence South along section lines to the Southeast corner of Section 4, Township 22 North, Range 1 West, W.M. and the point of beginning.

(Resolution No. 18-10, 2010; Resolution 67-85, 1985.)

1.12.492 Precinct 302-Dewatto

The boundaries of Dewatto Precinct are as follows:

Beginning at the East quarter corner of Section 8, Township 22 North, Range 2 West, W.M.; thence North along the East line of said Section 8 and Section 5 to the Northeast corner of said Section 5 and intersect the South line of Township 23 North, Range 2 West, W.M.; thence in Township 23 North, Range 2 West, W.M. along the East line of Sections 32, 29, 20, 17, 8 and 5 to the Northeast corner of Section 5 and the North line of Township 23 North, Range 2 West, W.M.; thence West along the North line of Township 23 North, Range 2 West, W.M. in Sections 5 and 6 to the Northwest corner of Township 23 North, Range 2 West, W.M.; thence West in Township 23 North, Range 3 West, W.M. along the North line of Sections 1 and 2 extended to its intersection with the centerline of

Hood Canal; thence Southwest along the centerline of Hood Canal to its intersection with the South line of Township 23 North, Range 3 West, W.M. extended; thence East along the South line extended and South line of Township 23 North, Range 3 West, W.M. and South line of Sections 32 and 33 to the Southeast corner of said Section 33, Township 23 North, Range 3 West, W.M.; thence South in Township 22 North, Range 3 West, W.M. between Section 3 and 4, to the West quarter corner of Section 3, Township 22 North, Range 3 West, W.M.; thence East along the East-West centerline of Sections 3, 2 and 1 to the center of Section 1, Township 22 North, Range 3 West, W.M.; thence South along the North-South centerline of said Section 1 to the South quarter corner of Section 1, Township 22 North, Range 3 West, W.M.; thence East along the section line between Sections 1 and 12, Township 22 North, Range 3 West, W.M. to the Southeast corner of said Section 1 and the East line of Range 3 West, W.M.; thence South along the Range line between Ranges 2 and 3, Township 22 North, to the West quarter corner of Section 7, Township 22 North, Range 2 West, W.M., thence East along the East-West centerline of said Section 7, and the East-West centerline of Section 8, said Township and Range to the East quarter corner of said Section 8 and the point of beginning.

(Resolution No. 18-10, 2010. Formerly 1.12.075.)

1.12.493 Precinct 303-Oakland

The boundaries of Oakland Precinct are as follows:

Beginning at the East quarter corner of Section 25, Township 21 North, Range 3 West, W.M. on the East line of Range 3 West, W.M.; thence West along the East-West centerline of Section 25 to the West quarter corner of said section; thence South along the section line between Sections 25 and 26 to the Southwest corner of said Section 25; thence West along the section lines between sections 26 and 35, Township 21 North, Range 3 West, W.M. to the Northwest corner of Section 35; thence South along the section line between Sections 34 and 35, Township 21 North, Range 3 West, W.M. to the South line of Township 21 North, Range 3 West, W.M., which is also the 5th standard parallel, to the Southwest corner of said Section 35; thence East along Township line to the Northeast corner of Section 3, Township 20 North, Range 3 West, W.M.; thence East along Township line to the Northeast corner of Section 3, Township 20 North, Range 3 West, W.M.; thence South along the section line between Sections 2 and 3, Township 20 North, Range 3 West, W.M., and section line extended, to the Southwest corner of said Section 2; thence East along the South line of Sections 2 and 1, Township 20 North, Range 3 West, W.M. and Section 6, Township 20 North, Range 2 West, W.M. to the Southeast corner of said Section 6; thence North along the East line of Section 6 to the Northeast corner of said Section 6; thence West along the North line of said Section and Section 6 extended to the Southwest corner of Section 31, Township 21 North, Range 2 West, W.M., which point is also the intersection of Townships 21 North, Range 2 West, W.M., 21 North, Range 3 West, W.M., 20 North, Range 3 West, W.M. and 20 North, Range West, W.M.; thence North on the range line between

Ranges 2 and 3 in Township 21 North to the East quarter corner of Section 25, Township 21 North, Range 3 West, W.M. and point of beginning.

(Resolution No. 18-10, 2010. Formerly 1.12.205.)

1.12.494 Precinct 304-Southside

The boundaries of Southside Precinct are as follows:

Beginning at the Southeast corner of Section 36, Twp 20 North, Range 3 West, W.M.; thence North along the East line of Section 36, Twp 20 North, Range 3 West, W.M., and the East line of Section 25, Twp 20 North, Range 3 West, W.M. to the intersection with the centerline of Hammersley Inlet; thence Northwesterly and Westerly along the centerline of Hammersley Inlet to its intersection with Section 21, Twp 20 North, Range 3 West, W.M. which is the East line of Walker Park extended Northerly; thence South to the Southeast corner of Lot 8, Block 10 of the recorded Plat of Walker Park Addition; thence West along the section line between Sections 21 and 28, Twp 20 North, Range 3 West, W.M., to its intersection with the Burlington-Northern Railroad right-of-way; thence Southerly along the Burlington-Northern Railroad right-of-way to its intersection with the South line of Section 33, Twp 20 North, Range 3 West, W.M.; thence east along the south line of Sections 33, 34, 35 and 36, Twp 20 North, Range 3 West, W.M. to the Southeast corner of said Section 36 and point of beginning.

(Resolution No. 18-10, 2010. Formerly 1.12.235.)

1.12.495 Precinct 305-Cushman

The boundaries of Cushman Precinct are as follows:

Beginning at the Northwest corner of Section 7, Township 23 North, Range 6 West, W.M.; thence East along section lines approximately 14 ½ miles to the North quarter corner of Section 9, Township 23 North, Range 4 West, W.M.; thence South along North-South section centerlines approximately five miles to its intersection with the North line of Section 4, Township 22 North, Range 4 West, W.M.; thence East ½ mile on said North section line to the Northeast corner of said section 4; thence South three miles to the Southeast corner of Section 16, Township 22 North, Range 4 West, W.M.; thence West 15 miles to the Southwest corner of Section 18, Township 22 North, Range 6 West, W.M.; thence North eight miles to the Northwest corner of Section 7, Township 23 North, Range 6 West, W.M. and the point of beginning.

(Resolution No. 18-10, 2010; Established April 4, 1989.)

1.12.496 Precinct 306-Timberlake

The boundaries of Timberlake Precinct are as follows:

Beginning at the Southwest corner of the recorded Plat of Timberlake No. 6; thence South along the West line of said Plat extended South to its intersection

with the mid-channel of Hammersley Inlet; thence East along said mid-channel to its intersection with the mid-channel of Pickering Passage; thence North along mid-channel of Pickering Passage to the Northeast corner of Section 21, Township 20 North, Range 2 West, W.M.; thence West to the Northeast corner of Section 20, Township 20 North, Range 2 West, W.M.; thence North along section lines to the Northeast corner of Section 8, said Township and Range; thence West along section lines to its intersection with the West line of the recorded Plat of Timberlake No. 6 extended North; thence South along said West plat line extended and the point of beginning.

(Resolution No. 18-10, 2010; Resolution No. 35-89, 1989.)

1.12.497 Precinct 307-Bayshore

The boundaries of Bayshore Precinct are as follows:

Beginning at a point on the East line of Section 13, Township 21 North, Range 3 West, W.M., at its intersection with the centerline of Mason Lake Rd; thence Southwest along centerline of said road to its intersection with the South line of Section 27, said Township and Range; thence West along the South line of Sections 27, 28, & 29 to the Southwest corner of said Section 29, said Township and Range; thence South along the West line of Section 32, said Township and Range, to the Southwest corner of said Section 32; thence East along the South line of Sections 32, 33, & 34, to the Northeast corner of Section 4, Township 20 North, Range 3 West, W.M.; thence South along the East line of Sections 4 & 9, said Township and Range, and their extension to its intersection with the centerline of Oakland Bay; thence Northeast along said centerline to its intersection with the South extension of the East line of Section 3, said Township and Range; thence North along said South extension and the East line of said Section 3 to the Northeast corner of said Section 3; thence West along the North line of said Section 3 to the Southeast corner of Section 34, Township 21 North, Range 3 West, W.M.; thence North along the East line of said Section 34 to the Northeast corner of said Section 34; thence East along the South line of Section 26, said Township and Range, to the Southeast corner of said Section 26; thence North along the East line of said Section 26 to the East quarter corner of said Section 26; thence East along the East-West centerline of Section 25, said Township and Range to the East quarter corner of said Section 25; thence North along the East line of Sections 25, 24, & 13, said Township and Range and the point of beginning.

(Resolution No. 18-10, 2010; Established June 8, 1993.)

1.12.498 Precinct 308-Belfair 6

The boundaries of Belfair Precinct No.2 are as follows:

Beginning at the Northeast corner of Section 30, Township 23 North, Range 1 West, W.M.; thence South along the East line of said Section 30 to its Southeast corner; thence East along the South line of said Section 30 extended East, to its

intersection with the centerline of Hood Canal; thence Southwest along the centerline of Hood Canal to its intersection with the East line of Section 1, Twp 22 North, Range 2 West, W.M. extended South; thence North along said extended East line of Section 1, Twp 22 North, Range 2 West, W.M. to the Northwest corner of Section 30, Township 23 North, Range 1 West, W.M.; thence East along the North line of Section 30, Township 23 North, Range 1 West, W.M. to the Northeast corner of said Section 30 and the point of beginning.

(Resolution No. 18-10, 2010; Established June 8, 1993.)

1.12.499 Precinct 309-Lakeland

The boundaries of Lakeland Precinct are as follows:

Beginning at a point on the West line of Section 19, Township 22 North, Range 3 West, W.M., where it intersects with the South line of the City of Tacoma Power Line Right-of-Way; thence Northeast along said Right-of-Way line to the Northeast corner of Tract B of the recorded Plat of Lakeland Village Division No. 9; thence South and East along the West and South lines of said Tract B to its intersection with the North line of Lakeland Dr; thence East along the North line of said road and its East extension to its intersection with the North line of Evans St extended West; thence East along said West extension, the North line of Evans St, and Evans St extended East to its intersection with the centerline of Case Inlet; thence South along said centerline to its intersection with the South line of Section 29, Township 22 North, Range 1 West, W.M. extended East; thence West along said East extension and South lines of Sections 29 & 30, said Township and Range, to the Southwest corner of said Section 30; thence North along section lines to its intersection with the South line of the City of Tacoma Power Line Right-of-Way and the point of beginning.

(Resolution No. 18-10, 2010; Established June 8, 1993.)

1.12.500 Precincts listed by Commissioner District

The voting precincts shall be divided into the following Commissioner Districts:

Commissioner District 1	
Precinct 101-Airport	Precinct 125-Pickering
Precinct 102-Allyn	Precinct 131-Victor
Precinct 307-Bayshore	Precinct 201-Shelton 1
Precinct 108-Capitol Hill	Precinct 202-Shelton 2
Precinct 112-Grapeview	Precinct 203-Shelton 3
Precinct 113-Harstine	Precinct 210-Shelton 10
Precinct 309-Lakeland	Precinct 211-Shelton 11
Precinct 123-Mt. View	Precinct 214-Shelton 14
Precinct 124-Northside	Precinct 216-Shelton 16
Precinct 303-Oakland	

Commissioner District 2

Precinct 104-Belfair 1	Precinct 111-Eells
Precinct 105-Belfair 2	Precinct 114-Hoodsport
Precinct 106-Belfair 3	Precinct 118-Lake
Precinct 107-Belfair 4	Precinct 119-Lilliwaup
Precinct 301-Belfair 5	Precinct 126-Potlatch
Precinct 308-Belfair 6	Precinct 128-Skokomish
Precinct 305-Cushman	Precinct 129-Tahuya
Precinct 110-Dayton	Precinct 130-Union
Precinct 302-Dewatto	

Commissioner District 3

Precinct 103-Arcadia	Precinct 206-Shelton 6
Precinct 109-Cloquallum	Precinct 207-Shelton 7
Precinct 115-Isabella	Precinct 208-Shelton 8
Precinct 116-Kamilche	Precinct 209-Shelton 9
Precinct 117-Kamilche 2	Precinct 212-Shelton 12
Precinct 120-Matlock	Precinct 213-Shelton 13
Precinct 121-Mill Creek	Precinct 215-Shelton 15
Precinct 122-Miller	Precinct 304-Southside
Precinct 127-Satsop	Precinct 306-Timberlake
Precinct 204-Shelton 4	Precinct 131-Westside
Precinct 205-Shelton 5	

(Resolution No. 18-10, 2010; Resolution 72-02, 2002; Resolution 68-85, 1985; Resolution 56-82, 1982; Resolution dated July 25, 1966.)

1.12.900 Disposition of Former Sections

1.12.010 Airport, Capitol Hill and Mountain View Precincts reestablished-Boundaries generally. (Resolution 61-00, 2001; Resolution dated July 25, 1966.) Repealed by Resolution No. 18-10, 2010, effective April 6, 2010.

1.12.075 Dewatto. (Resolution 67-85, 1985.) Recodified as 1.12.492 pursuant to Resolution No. 18-10, 2010, effective April 6, 2010.

1.12.205 Oakland. (Resolution 67-85, 1985.) Recodified as 1.12.493 pursuant to Resolution No. 18-10, 2010, effective April 6, 2010.

1.12.235 Southside. (Resolution 67-85, 1985.) Recodified as 1.12.494 pursuant to Resolution No. 18-10, 2010, effective April 6, 2010.

1.12.350 Shelton Precincts Nos. 4, 6, 9, 11, 13 and 14 reestablished. (Resolution 19, 1969.) Repealed by Resolution No. 18-10, 2010, effective April 6, 2010.

1.12.360 Shelton No. 4. (Resolution 19, 1969; Resolution dated July 25, 1966.) Recodified as 1.12.295 pursuant to Resolution No. 18-10, 2010, effective April 6, 2010.

1.12.370 Shelton No. 6. (Resolution 19, 1969; Resolution dated July 25, 1966.) Recodified as 1.12.305 pursuant to Resolution No. 18-10, 2010, effective April 6, 2010.

1.12.380 Shelton No. 9. (Resolution 19, 1969; Resolution dated July 25, 1966.) Recodified as 1.12.325 pursuant to Resolution No. 18-10, 2010, effective April 6, 2010.

1.12.390 Shelton No. 11. (Resolution 61-00, 2001; Resolution 417, 1974; Resolution 19, 1969; Resolution dated July 25, 1966.) Recodified as 1.12.335 pursuant to Resolution No. 18-10, 2010, effective April 6, 2010.

1.12.440 Lake and Pickering Precincts redefined and established. (Resolution No. 714, 1976; Resolution dated March 27, 1967; Resolution dated July 25, 1966.) Recodified as 1.12.202 (part) and 1.12.145 (part) pursuant to Resolution No. 18-10, 2010, effective April 6, 2010.

1.12.450 Belfair Precinct Nos. 1, 2 and 3 reestablished. (Resolution dated June 10, 1968.) Repealed by Resolution No. 18-10, 2010, effective April 6, 2010.

1.12.460 Belfair No. 1. (Resolution dated June 10, 1968; Resolution dated July 25, 1966.) Recodified as 1.12.042 pursuant to Resolution No. 18-10, 2010, effective April 6, 2010.

1.12.470 Belfair No. 2. (Resolution 67-85, 1985; Resolution dated June 10, 1968; Resolution dated July 25, 1966.) Recodified as 1.12.044 pursuant to Resolution No. 18-10, 2010, effective April 6, 2010.

1.12.480 Belfair No. 3. (Resolution dated June 10, 1968; Resolution dated July 25, 1966.) Recodified as 1.12.046 pursuant to Resolution No. 18-10, 2010, effective April 6, 2010.

1.12.490 Belfair No. 4. (Resolution dated June 10, 1968.) Recodified as 1.12.048 pursuant to Resolution No. 18-10, 2010, effective April 6, 2010.

Resolution No. 19-10
 Amending Resolution No. 31-09
 Revision to County Road Project 1933

BEFORE THE BOARD OF COUNTY COMMISSIONERS OF MASON COUNTY, WASHINGTON.
 In the matter of initiating County Road Projects and assigning CRP numbers.


IT IS HEREBY RESOLVED THAT the roads listed below be improved as shown between the points indicated.
 These projects are hereby declared to be public necessity and the county road engineer is hereby ordered and authorized to report and proceed
 as by law provided. (RCW 36.75.050, 36.80.080, 36.80.070) (Optional References).

IT IS FURTHER RESOLVED that appropriations from the officially adopted road fund budget and based on the county engineers estimates
 are hereby made in the amount and for the purposes shown:




Item	6-Year Item No.	Road No	Road Name	M.P.	Type of Work (Sec Code)	Cont.	County Forces	Cost Estimate (Thousand \$)					Section, Township, Range	CRP No.
								Local	FED	Engr	R/W	Const		
1	3	90090	Brockdale Road	3.00	G	X		0	10	1.5	0	8.5	S31, T21N, R3W	1923
2	3	52211	Mason Lake Road	1.42	G	X		0	20	3	0	17	S33, T21N, R3W	1924
3	3	90090	Brockdale Road	4.81	G	X		0	20	3	0	17	S24, T21N, R4W	1925
4	3	15500	Lynch Road	2.74	G	X		0	10	1.5	0	8.5	S3, T19N, R3W	1926
5	3	91100	Arcadia Road	1.82	G	X		0	10	1.5	0	8.5	S27&28, T20N, R3W	1927
6	3	52210	Mason Lake Road	10.15	G	X		0	10	1.5	0	8.5	S3, T21N, R2W	1928
7	3	20900	Crestview Drive	0.76	G	X		0	10	1.5	0	8.5	S14, T20N, R3W	1929
8	3	28850	Pickering Road	3.33	G	X		0	10	1.5	0	8.5	S3, T20N, R2W	1930
9	3	28850	Pickering Road	1.30	G	X		0	10	1.5	0	8.5	S33, T21N, R2W	1931
10	3	70390	North Shore Road	3.36	G	X		0	20	1.5	0	8.5	S2, T221N, R2W	1932
11	3	91100	Arcadia Road	1.53	G	X		0	10	1.5	0	8.5	S28, T20N, R3W	1933-1
13	3	90100	Matlock Brady Road	16.84	G	X		0	10	1.5	0	8.5	S11, T20N, R6W	1933-2
12	3	40100	Public Works Drive	0.19	G	X		0	10	1.5	0	8.5	S2, T20N, R4W	1934
(1)	(2)	(3)	(4)	(5)	(6)	(7)	(8)	(9)	(10)	(11)	(12)	(13)	(14)	(15)

- (6) TYPE OF WORK CODE
 A. Grading & Draining G. Traffic Facilities
 B. Base & Top Course H. Paths, Trails, Bikeways
 C. B.S.T. / Seals I. Bridges
 D. A.C./P.C.C. Pavement J. Ferry Facilities
 E. Curbs and Gutters K. Environmental Mitigation
 F. Sidewalks L. Fish Passage
- (7) The construction is to be accomplished by contract in accordance with RCW 36.77.065 et. seq.
 (8) The construction is to be accomplished by county forces in accordance with RCW 36.77.060 and WAC 136.18

ADOPTED this 6th day of April, 2010

ATTEST:

 Shannon Goudy, Clerk of the Board

cc: Commissioners
 Engineer
 JOURNAL: Publ. tr. 4/15/10 (Bill Rd Dept.)

BOARD OF COUNTY COMMISSIONERS
 MASON COUNTY, WASHINGTON

 ROSS GALLAGHER, Chair

 LINDA RING ERICKSON, Commissioner

 TIM SHELDON, Commissioner

RESOLUTION NO. 20-10

NOTICE OF INTENT TO DECLARE SURPLUS AND SELL REAL PROPERTY; AND
SETTING TIME AND PLACE FOR HEARING ON SAID DECLARATION AND SALE

WHEREAS, Mason County owns the real property listed and legally described in Exhibit A, attached hereto; and

WHEREAS, certain parcels of the property are tax title property with delinquent property tax, penalties, interest and expenses owing; and

WHEREAS, other parcels were acquired for various purposes; and

WHEREAS, the Board of County Commissioners has determined that the property is surplus to the needs of the County; and

WHEREAS, the Board of County Commissioners intends to offer all of said property for sale first by a public, sealed-bid process and subsequently by any of the several means authorized by Mason County Code 3.40. Offering prices are those established by appraisal, tax assessment or as otherwise recommended by the Assessor's Office and final selling prices are to be approved by the Board of County Commissioners.

NOW, THEREFORE, BE IT RESOLVED, that a public hearing is set for **Tuesday, May 4, 2010 at 9:30 a.m.** in the Commission Chambers, Mason County Courthouse, Building I, 411 North Fifth Street, Shelton, Washington, at which time and place any citizen may appear and be heard either for or against the declaration of surplus and authorization of sale; and

BE IT FURTHER RESOLVED, that the Property Manager is directed to issue public notice regarding the proposed declaration of surplus and sale of real property for three consecutive weeks in a newspaper of general circulation within Mason County.


DATED this 6th day of APRIL, 2010.

BOARD OF COUNTY COMMISSIONERS
MASON COUNTY, WASHINGTON

ATTEST:


Shannon Goudy, Clerk of the Board


Ross Gallagher, Chair

APPROVED AS TO FORM:

Monty Cobb, Chief Deputy Prosecuting Attorney


Lynda Ring Erickson, Commissioner

Assessor
Auditor
Property Manager
JOURNAL – Publish 3t: April 15, 22 & 29, 2010
(Bill Public Works – Proj 86)


Tim Sheldon, Commissioner

EXHIBIT H

Exhibit A

Sale Parcel #	Tax Parcel #	Address/Location	Assessed Value	Asking Price	Comments	Approx. Area
1	12107 14 00110	250 E. Lombard Rd	56,375	40,000	Tax Title, Health Dept lien	2.50 acres
2	22018 33 60020	4600 Block Agate Rd	15,000	6,800	Deeded to County, purpose unknown	0.80 acres
3	32024 53 01001	11 E. Agate Beach Dr	15,000	15,000	Tax Title	0.27 acres
4	32024 53 01003	41 E. Agate Beach Dr	15,000	15,000	Tax Title	0.27 acres
5	32024 53 01002	21 E. Agate Beach Dr	15,000	15,000	Tax Title	0.27 acres
6	32024 53 01004	51 E. Agate Beach Dr	15,000	15,000	Tax Title	0.27 acres
7	32024 53 01005	71 E. Agate Beach Dr.	15,000	15,000	Tax Title	0.27 acres
8	32016 53 00900	E Payton Pl	23,000	34,000	Deeded to County, purpose unknown	4.0 acres
9	32021 53 02036	161 E. Midway Ln	33,700	3,370	Tax Title	0.17 acres
10	31909 24 00000	Lynch Rd	5,005	5,400	Deeded to County, uneconomic remnant	0.77 acres
11	32020 54 03002	Hill St	32,500	20,000	Tax Title	0.14 acres
12	32030 51 07010	Lake Blvd	100,000	100,000	Deeded to County, former shop location	0.58 acres
13	32030 51 10001	Lake Blvd	100,000	100,000	Deeded to County, former shop location	0.55 acres
14	32030 51 08026	Off Lake Blvd	10,000	10,000	Tax Title	0.14 acres
15	42024 15 01000	1835 W. Franklin St	50,000	22,000	Tax Title	0.17 acres
16	42017-13-00020	Shelton Matlock Rd	1,130	5,500	Deeded to County, uneconomic remnant	.24 acres
17	32127 53 00174	E Mason Lake Rd	5,000	5,000	Deeded to County, uneconomic remnant	0.18 acres
18	32127 53 00176	E Mason Lake Rd	12,500	12,500	Deeded to County, uneconomic remnant	0.24 acres
19	22107-50-00072	E Mason Lake Rd S	485,940	530,000	Waterfront, Appraised: \$530,000	1.01 acres
20	42212-51-23016	N. Old Mill Hill Rd	20,000	25,000	Tax Title	0.81 acres
21	32331-22-00320	N. Terrace Loop	15,000	15,000	Tax Title	0.15 acres
22	32216-50-01006	51 NE Forestry Dr	2,500	2,500	Tax Title	0.33 acres
23	32214-50-05901	72 N. Fern Ct	16,000	16,000	Tax Title, declared surplus Resolution 58-04	0.37 acres
24	32214-52-05035	NE Tahuya Blvd	20,000	20,000	Tax Title	0.23 acres
25	12206-52-00006	90 E. Judy Lane	2,500	2,500	Tax Title	0.80 acres
26	12220-50-46001	Wheelwright St	5,000	5,000	Tax Title	0.11 acres
27	32033 33 60010	Cole Rd	80,000	88,000	Deeded to County, purpose unknown	2.60 acres
28	42012 50 00001 42012 50 00002	11840 SR-101	291,585	250,000	Deeded to County by Timberland Regional Library	0.45 acres