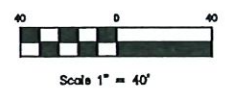
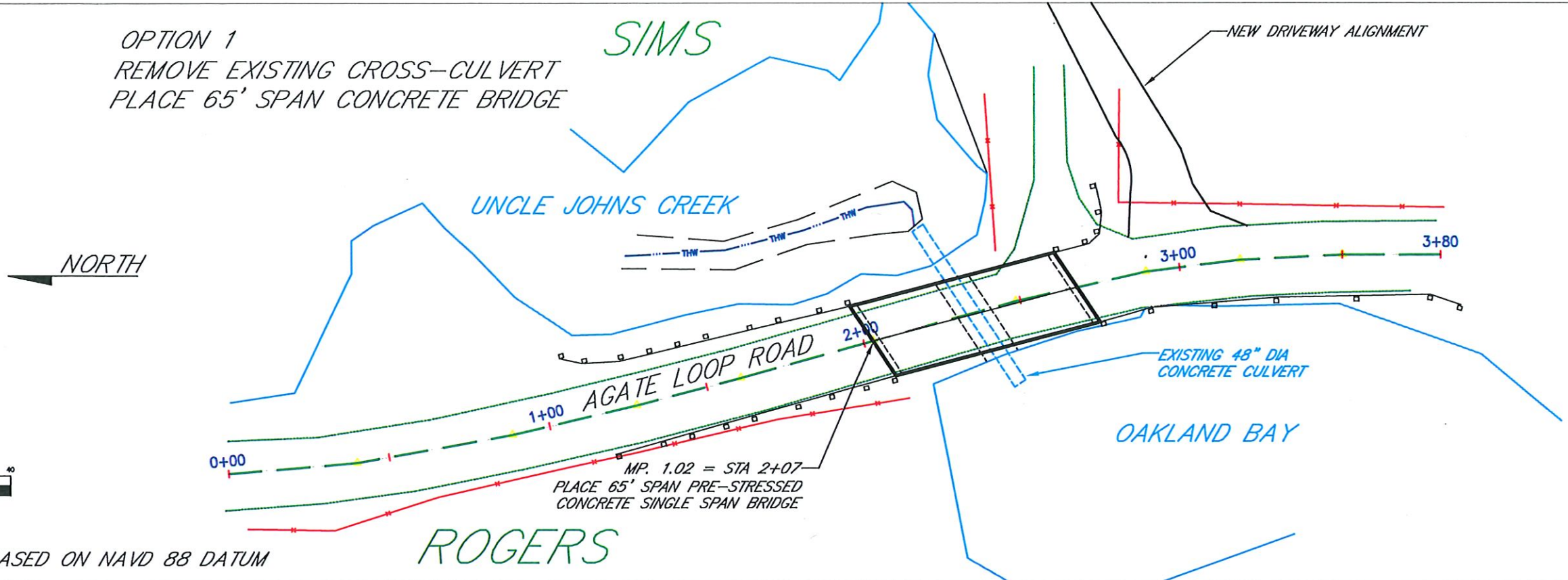
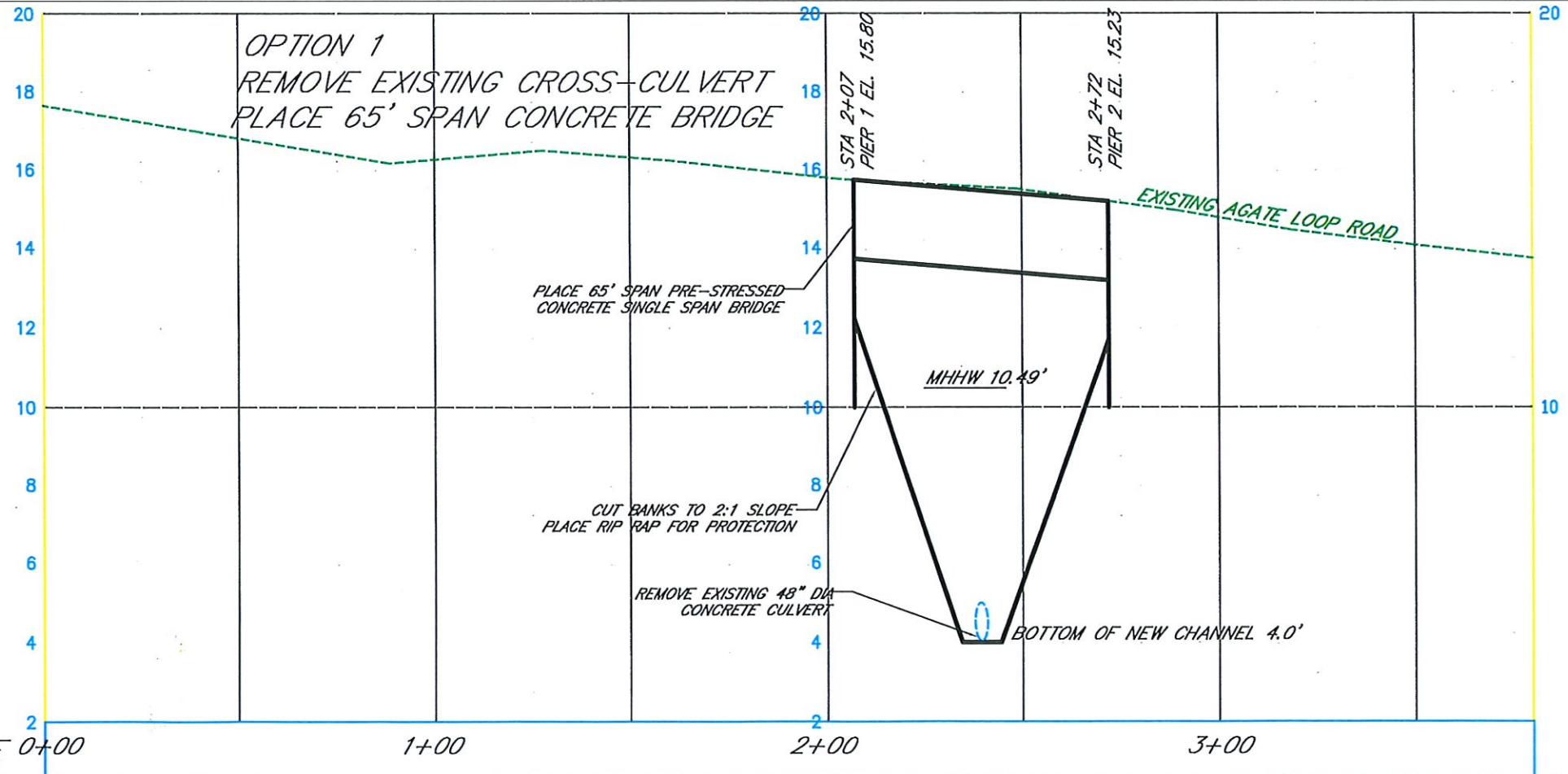


OPTION 1
 REMOVE EXISTING CROSS-CULVERT
 PLACE 65' SPAN CONCRETE BRIDGE




ELEVATIONS BASED ON NAVD 88 DATUM



ROAD PROFILE 0+00

	DATE	BY	REVISIONS	DATE	BY
DRAWN	X	X	X	X	X
DESIGNED	X	X			
ENTERED					
CHECKED	X	X			

COUNTY ENGINEER



MASON COUNTY PUBLIC WORKS
 100 WEST PUBLIC WORKS DRIVE
 SHELTON, WASHINGTON 98584
 (360) 427-9670



COUNTY ROAD NO. 23500
 AGATE LOOP ROAD
 COUNTY ROAD PROJECT # X

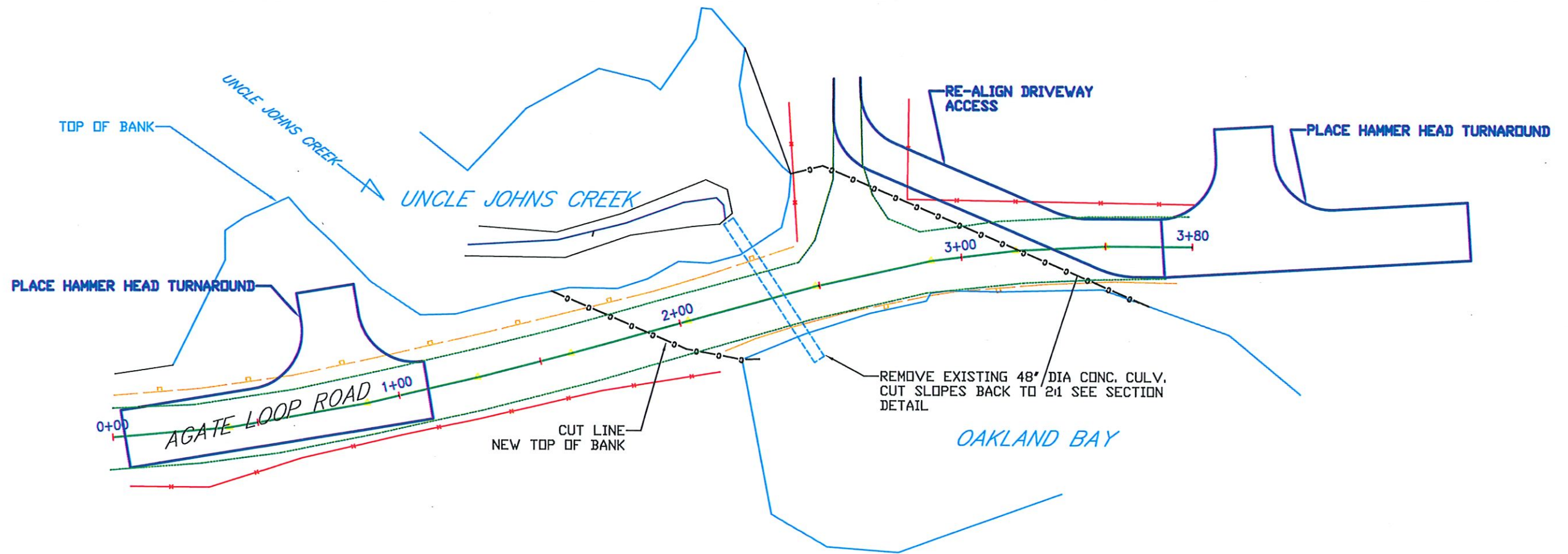
PLAN AND PROFILE
 MP 1.02
 CULVERT REPLACEMENT

SHEET CODE
 SHEET # 2
 OF 2

OPTION 2
 REMOVE THE EXISTING CROSS-CULVERT
 CREATE A PERMANENT OPEN CHANNEL
 AND INSTALL TURN AROUNDS

NORTH

SIMS PROP.




ROGERS PROP.

	DATE	BY	REVISIONS	DATE	BY
DRAWN	X	X	X	X	X
DESIGNED	X	X			
ENTERED					
CHECKED	X	X			

COUNTY ENGINEER



MASON COUNTY PUBLIC WORKS
 100 WEST PUBLIC WORKS DRIVE
 SHELTON, WASHINGTON 98584
 (360) 427-9670



COUNTY ROAD NO. 23500
 AGATE LOOP ROAD
 COUNTY ROAD PROJECT # 2023

PLAN VIEW	SHEET CODE
MP 1.02 CULVERT REPLACEMENT	SHEET # 2 OF 3