

# MASON COUNTY DEPARTMENT OF PUBLIC WORKS UNCLE JOHN'S LOWER CULVERT REPLACEMENT

CRP 2023, COUNTY ROAD NO. 23500, MP 1.02



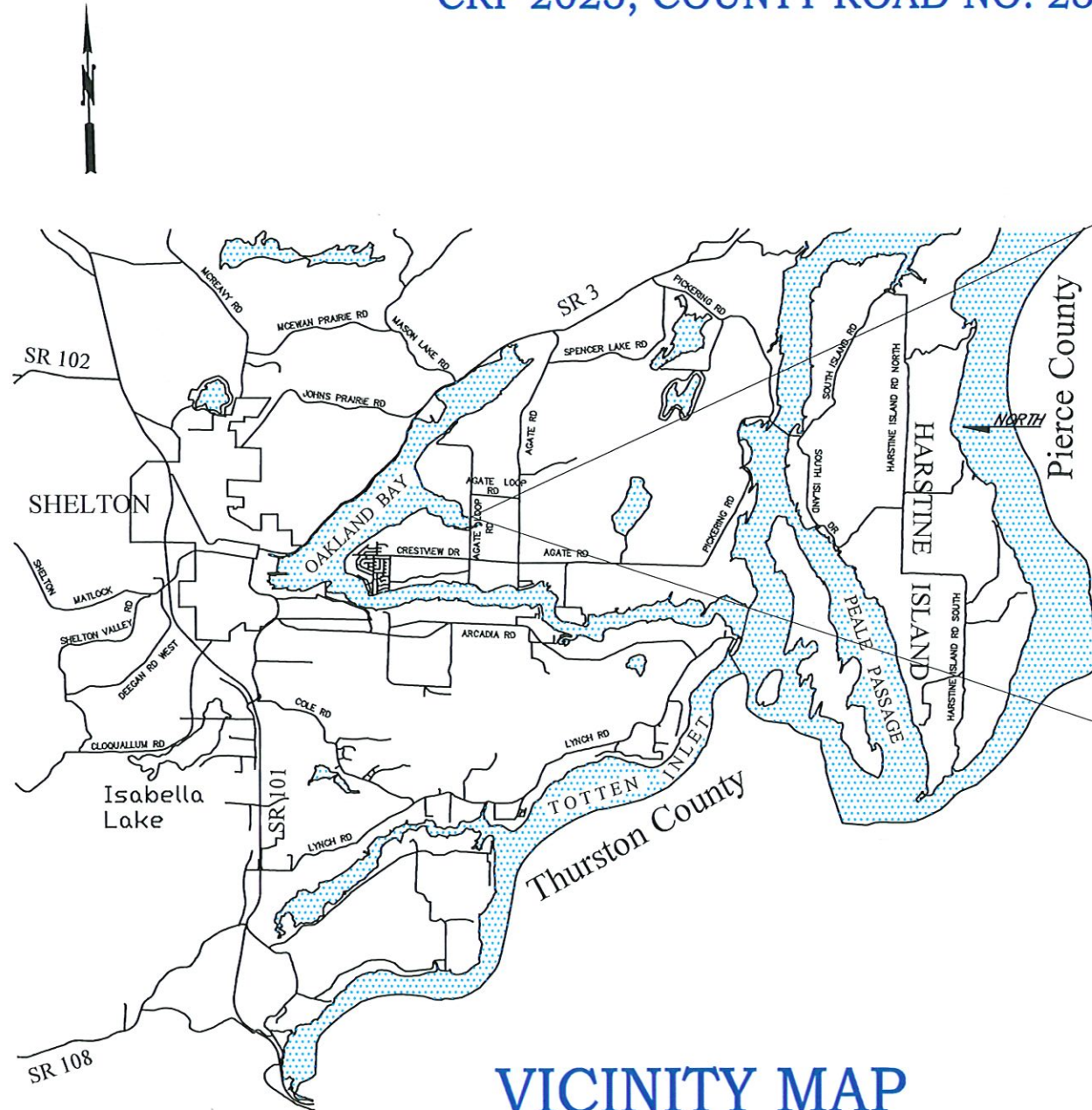
## COUNTY COMMISSIONERS

KEVIN SHUTTY  
SHARON TRASK  
RANDY NEATHERLIN

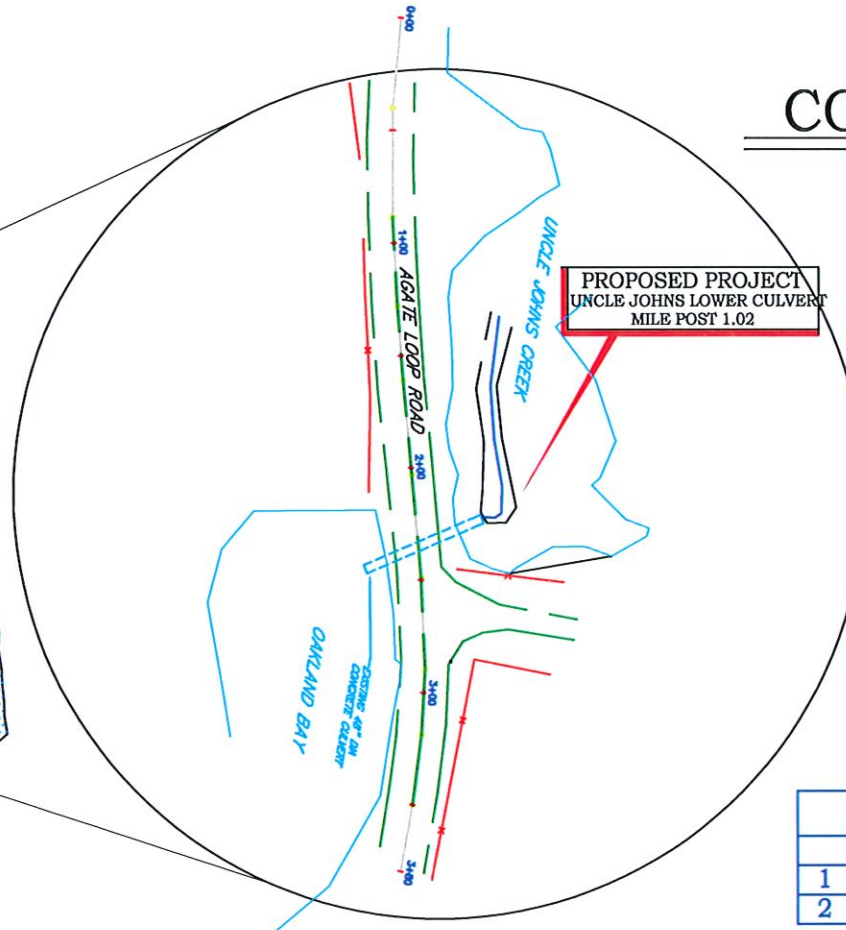


## SHEET INDEX

	TITLE
1	COVER SHEET
2	PLAN AND PROFILE



VICINITY MAP  
(NOT TO SCALE)



**OPTION 1  
REMOVE EXISTING CROSS-CULVERT  
PLACE 65' SPAN CONCRETE BRIDGE**



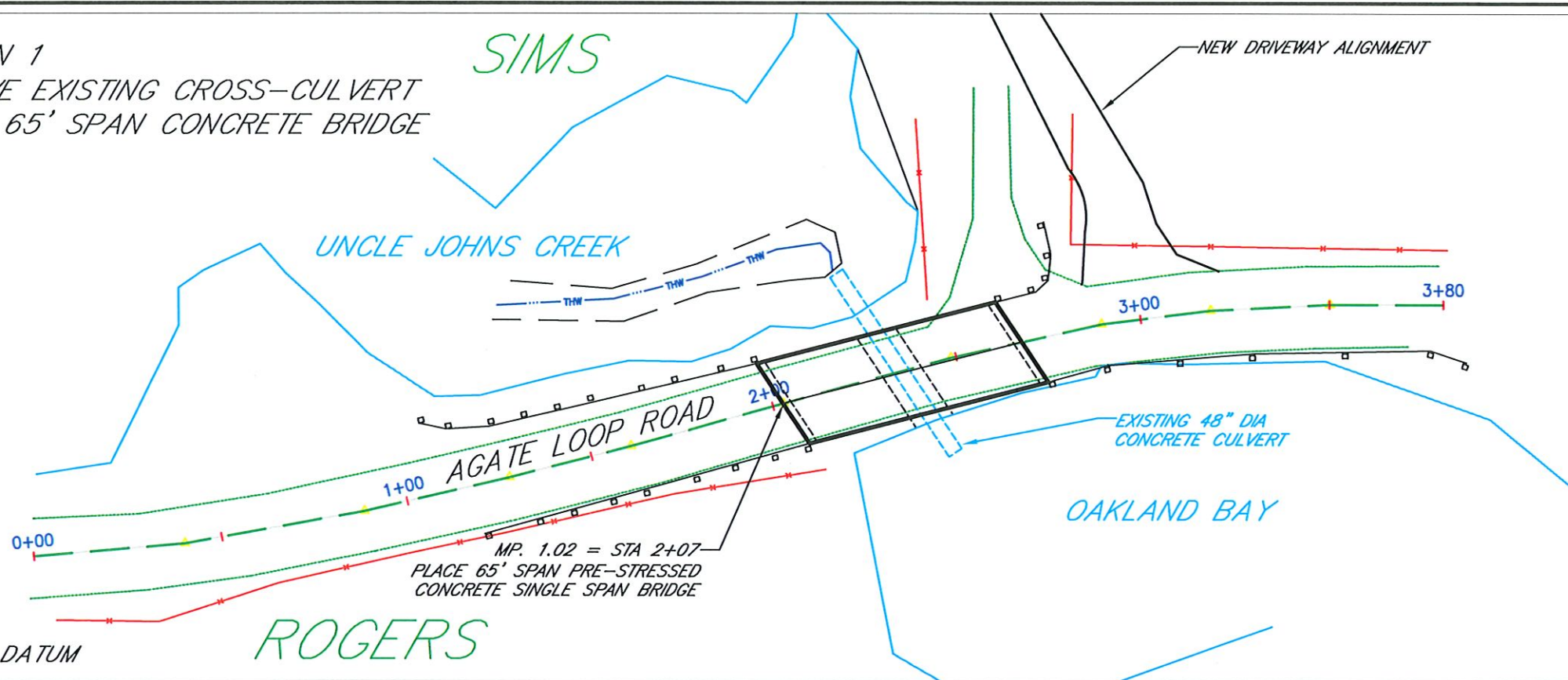
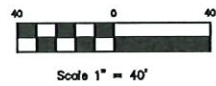
OPTION 1  
 REMOVE EXISTING CROSS-CULVERT  
 PLACE 65' SPAN CONCRETE BRIDGE

SIMS

NEW DRIVEWAY ALIGNMENT

NORTH

UNCLE JOHNS CREEK



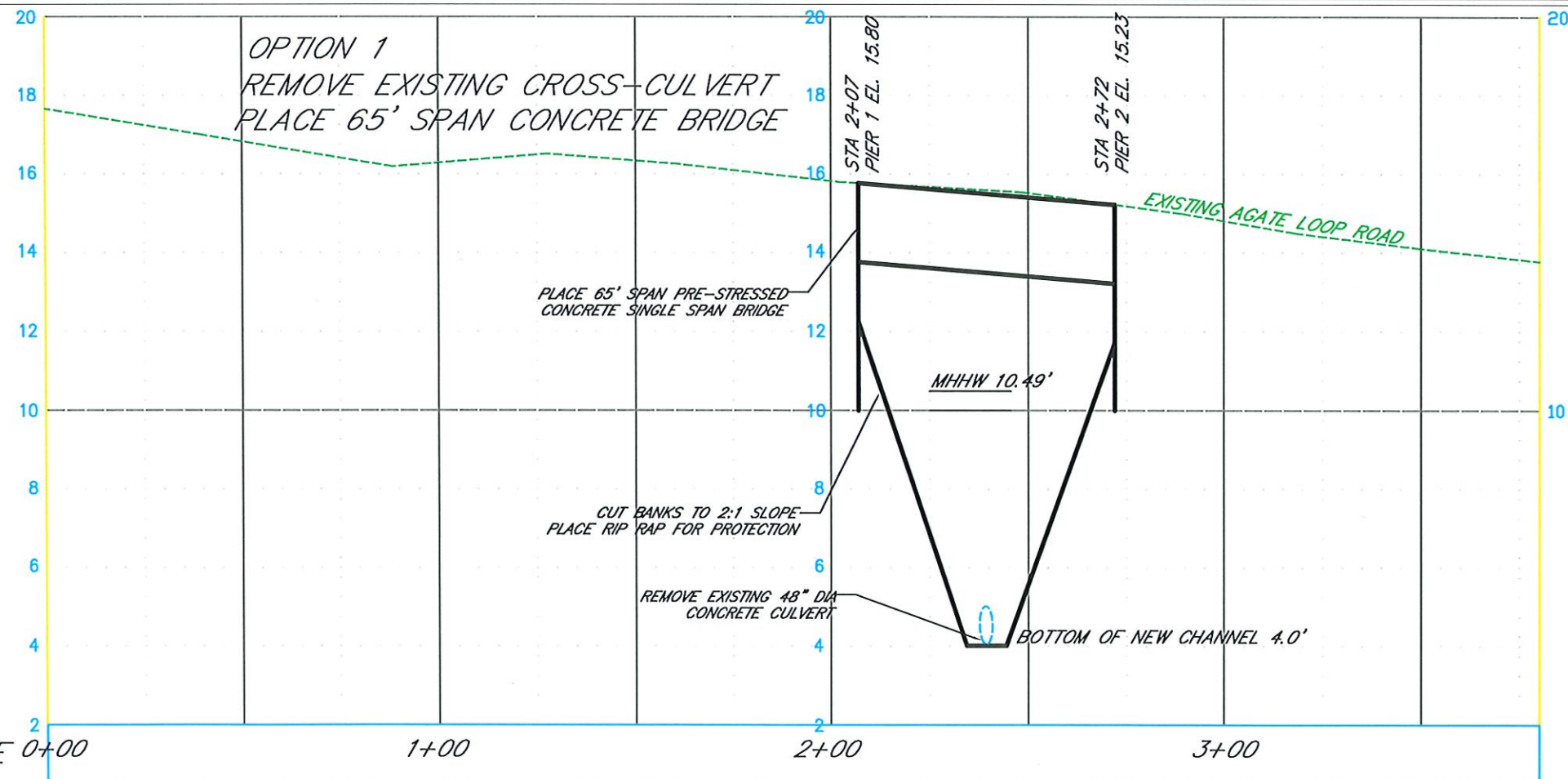
EXISTING 48" DIA CONCRETE CULVERT

MP. 1.02 = STA 2+07  
 PLACE 65' SPAN PRE-STRESSED CONCRETE SINGLE SPAN BRIDGE

OAKLAND BAY

ROGERS

ELEVATIONS BASED ON NAVD 88 DATUM



ROAD PROFILE 0+00

1+00

2+00


3+00

	DATE	BY	REVISIONS	DATE	BY
DRAWN	X	X	X	X	X
DESIGNED	X	X			
ENTERED					
CHECKED	X	X			

COUNTY ENGINEER



MASON COUNTY PUBLIC WORKS  
 100 WEST PUBLIC WORKS DRIVE  
 SHELTON, WASHINGTON 98584  
 (360) 427-9670



COUNTY ROAD NO. 23500  
 AGATE LOOP ROAD  
 COUNTY ROAD PROJECT # X

PLAN AND PROFILE  
 MP 1.02  
 CULVERT REPLACEMENT

SHEET CODE  
 SHEET #  
 2  
 OF  
 2