

ANNUAL CONSTRUCTION PROGRAM

1984

County Mason
 Date of Submission of Recommended Program 12-5-83
 Date of Environmental Assessment
 Date of Final Adoption Ordinance/Resolution No. 115-83

(7) FUNCTIONAL CLASSIFICATION CODE

- 06 MINOR ARTERIAL, RURAL
- 07 MAJOR COLLECTOR, RURAL
- 08 MINOR COLLECTOR, RURAL
- 09 ACCESS, RURAL (OR LOCAL SYSTEM, RURAL)
- 15 PRINCIPAL ARTERIAL, URBAN
- 16 MINOR ARTERIAL, URBAN
- 17 COLLECTOR ARTERIAL, URBAN
- 19 LOCAL SYSTEM, URBAN

(8) TYPE OF WORK CODE

- A. GRADING & DRAINING
- B. BASE AND TOP COURSE
- C. BITUMINOUS SURFACE TREATMENT
- D. A.C. OR C.C. PAVEMENT

E. CURBS AND GUTTERS

- F. SIDEWALKS
- G. TRAFFIC FACILITIES
- H. PATHS, TRAILS & BIKEWAYS
- I. BRIDGES
- J. FERRY FACILITIES

(9) ENVIRONMENTAL ASSESSMENT CODE

- S. SIGNIFICANT
- I. INSIGNIFICANT
- E. EXEMPT

FORM CRAB NO. 3 (REV. 11-80)

(1) ITEM NO.	(2) 6 YEAR ROAD PROGRAM ITEM NUMBER	(3) ROAD LOG NO.	(4) ROAD NAME AND/OR BRIDGE NUMBER	(5) LOCATION	(6) LENGTH			(7) F C U L N A C S T S	(8) TYPE OF WORK	(9) Environmental Assessment	(10)-(12) FUNDING SOURCE			(13)-(17) ESTIMATED EXPENDITURES (\$ 1000)				
					M.P. to M.P.	TOTAL	LOCAL FUNDS (\$1,000)				OTHER FUNDS		PRELIM. ENGR. 541.11	RIGHT OF WAY 541.20	CONSTRUCTION		GRAND TOTAL 541.00	
											PROGRAM SOURCE	(\$1000)			CONTRACT	DAY LABOR		
1	1	41900	Bourgault Weaver Creek Br. #3	41900 - 0.65	0.64	0.67	0.03	09	I	I	10	60	BR			70	70	
2	2	01650	Beeville Loop Carlson Bridge	01650 - 4.05	4.04	4.07	0.03	09	I	I	5	20	BR			25	25	
3	7		Bridge Construction	County Wide					I	I	30					30	30	
4	8	91100	Pavement on A.C. Arcadia	County Wide Mill Cr. to Forbes Lk.	4.65	6.35	1.70	07	D	E	55					55	55	
		50190	North Cliff	Between city limits	0.55	0.93	0.38	17	D	E	15					15	15	
5	9	10000	Pavement on BST Cloquallum	County Wide Top of Wivel Hill to 1983 ATB	7.25	9.10	1.85	08	D	E	50					50	50	
		70390	North Shore	Tahuya West	10.63	15.13	4.50	08	D	E	95					95	95	
6	10	89280	Gravel to BST Admiral Drive	County Wide Beards Cove	0.00	0.20	0.20	09	C	I	3					3	3	
		89190	Scooner Loop	Beards Cove	0.00	0.46	0.46	09	C	I	8					8	8	
		8943	Saber Drive	Beards Cove	0.00	0.26	0.26	09	C	I	4					4	4	
		89010	Anchor Drive	Beards Cove	0.00	0.35	0.35	09	C	I	6					6	6	
		89260	Santa Maria Lane	Beards Cove	0.00	0.52	0.52	09	C	I	9					9	9	
		00500	Mary M. Knight	Matlock	0.45	1.10	0.65	09	C	I	11					11	11	
		06360	White Road		0.00	0.45	0.45	09	C	I	8					8	8	

ANNUAL CONSTRUCTION PROGRAM

County Mason
 Date of Submission of Recommended Program 12-5-83
 Date of Environmental Assessment
 Date of Final Adoption 12-5-83
 Ordinance/Resolution No. 115-83

(7) FUNCTIONAL CLASSIFICATION CODE

06 MINOR ARTERIAL, RURAL 15 PRINCIPAL ARTERIAL, URBAN
 07 MAJOR COLLECTOR, RURAL 16 MINOR ARTERIAL, URBAN
 08 MINOR COLLECTOR, RURAL 17 COLLECTOR ARTERIAL, URBAN
 09 ACCESS, RURAL (OR LOCAL SYSTEM, RURAL) 19 LOCAL SYSTEM, URBAN

(8) TYPE OF WORK CODE

A. GRADING & DRAINING
 B. BASE AND TOP COURSE
 C. BITUMINOUS SURFACE TREATMENT
 D. A.C. OR C.C. PAVEMENT

E. CURBS AND GUTTERS

F. SIDEWALKS
 G. TRAFFIC FACILITIES
 H. PATHS, TRAILS & BIKEWAYS
 I. BRIDGES
 J. FERRY FACILITIES

(9) ENVIRONMENTAL ASSESSMENT CODE

S. SIGNIFICANT
 I. INSIGNIFICANT
 E. EXEMPT

FORM CRAB NO. 3 (REV. 11-80)

(1) ITEM NO.	(2) 6 YEAR ROAD PROGRAM ITEM NUMBER	(3) ROAD LOG NO.	(4) ROAD NAME AND/OR BRIDGE NUMBER	(5) LOCATION	(6) LENGTH			(7) F C U L N A C S T S	(8) TYPE OF WORK	(9) Environmental Assessment	(10)-(12) FUNDING SOURCE			(13)-(17) ESTIMATED EXPENDITURES (\$ 1000)				
					M.P. to M.P.	TOTAL	LOCAL FUNDS (\$1,000)				OTHER FUNDS		PRELIM. ENGR. 541.11	RIGHT OF WAY 541.20	CONSTRUCTION		GRAND TOTAL 541.00	
											(\$1000)	PROGRAM SOURCE			CONTRACT	DAY LABOR		
6	10	64650 21280 13000	Gravel to BST (Con't) Stretch Island North Wood Lane Dickinson	County Wide Extension	0.00 0.43	0.18 0.75	0.18 0.57	09 09 09	C 3rd C 3rd C	E E E	2 5 2					2 5 2	2 5 2	
7	11	52310	Minor Construction Mikklesen		0.00	0.72	0.72	09	ABC	I	50						50	50
8	12	04450 10000 10000	Sub-Base Repair Highland Cloquallum Cloquallum	County Wide	2.60 3.95 10.16	5.14 4.40 11.17	2.54 0.45 1.01	08 08 08			101 17 42						101 17 42	101 17 42
9	13	28850	Pickering Road	Spencer Lake Tavern to Fire Hall 2 shot BST	1.27 1.27	1.64 1.64	0.37 0.37	07 07	AB C	I E	60 7			60		7		60 7
10	14	57670	McReavy Road (K231)	So. end of A.C. to Sta 152 2 shot BST	2.59 2.59	3.92 3.92	1.33 1.33	07 07	AB C	I E	175 25	143	FAS	175		25		175 25
11	15	51800	McEwan Prairie	Railroad to Brockdale Selected areas	0.82	2.49	1.67	08	ABD	I	20			15	5			20

ANNUAL CONSTRUCTION PROGRAM

County . . . Mason
 Date of Submission of Recommended Program 12-5-83
 Date of Environmental Assessment
 Date of Final Adoption Ordinance/Resolution No. . . . 115-83

(7) FUNCTIONAL CLASSIFICATION CODE

- 06 MINOR ARTERIAL, RURAL
- 07 MAJOR COLLECTOR, RURAL
- 08 MINOR COLLECTOR, RURAL
- 09 ACCESS, RURAL (OR LOCAL SYSTEM, RURAL)
- 15 PRINCIPAL ARTERIAL, URBAN
- 16 MINOR ARTERIAL, URBAN
- 17 COLLECTOR ARTERIAL, URBAN
- 19 LOCAL SYSTEM, URBAN

(8) TYPE OF WORK CODE

- A. GRADING & DRAINING
- B. BASE AND TOP COURSE
- C. BITUMINOUS SURFACE TREATMENT
- D. A.C. OR C.C. PAVEMENT
- E. CURBS AND GUTTERS
- F. SIDEWALKS
- G. TRAFFIC FACILITIES
- H. PATHS, TRAILS & BIKEWAYS
- I. BRIDGES
- J. FERRY FACILITIES

(9) ENVIRONMENTAL ASSESSMENT CODE

- S. SIGNIFICANT
- I. INSIGNIFICANT
- E. EXEMPT

FORM CRAB NO. 3 (REV. 11-80)

(1) ITEM NO.	(2) 6 YEAR ROAD PROGRAM ITEM NUMBER	(3) ROAD LOG NO.	(4) ROAD NAME AND/OR BRIDGE NUMBER	(5) LOCATION	(6) LENGTH			(7) F C U L N A C S T S	(8) TYPE OF WORK	(9) Environmental Assessment	(10)-(12) FUNDING SOURCE			(13)-(17) ESTIMATED EXPENDITURES (\$ 1000)				
					M.P. to M.P.	TOTAL	LOCAL FUNDS (\$1,000)				OTHER FUNDS		PRELIM. ENGR. 541.11	RIGHT OF WAY 541.20	CONSTRUCTION		GRAND TOTAL 541.00	
											PROGRAM SOURCE	CONTRACT			DAY LABOR			
12	16	52210	Mason Lake Road	McEwan Prairie to St Andrews	1.37	2.23	0.86	08	ABD	I	150			15	5	130		150
13	17	52210	Mason Lake Road	Paradise Shores to Fire Hall	8.43	10.17	1.74	08	A	I	127			15	10	102		127
14	18	52210	Mason Lake Road	Emerald Lake to Mason Lake Est.	5.02	6.22	1.20	08	ABC	I	115				5	110		115
15	19	57670	McReavy Road	Orchard to Brockdale	4.48	6.73	2.25	07	ABC	I	30			20	10			30
16	22	52210	Mason Lake Road	SR 3 North past Batstone barn	0.00	0.50	0.50	08	ABD	I	80	200	RAP	20	20	240		280
17	26	51720	Johns Prairie Martinel Corner	Martinel to MCRA	1.61	2.11	0.50	09	ABC	I	60			10		50		60
18	31	58380	Dalby Road	Intersection w/SR 106	0.00	0.30	0.30	09	ABC	I	24			4			20	24
19	36	44200	Lake Cushman Road	End of A.C. 1.5 miles	1.40	2.50	1.10	08	ABC	I	22			15	7			22

ANNUAL CONSTRUCTION PROGRAM

County Mason
 Date of Submission of Recommended Program 12-5-83
 Date of Environmental Assessment
 Date of Final Adoption
 Ordinance/Resolution No. 115-83

(7) FUNCTIONAL CLASSIFICATION CODE

- 06 MINOR ARTERIAL, RURAL
- 07 MAJOR COLLECTOR, RURAL
- 08 MINOR COLLECTOR, RURAL
- 09 ACCESS, RURAL (OR LOCAL SYSTEM, RURAL)
- 15 PRINCIPAL ARTERIAL, URBAN
- 16 MINOR ARTERIAL, URBAN
- 17 COLLECTOR ARTERIAL, URBAN
- 19 LOCAL SYSTEM, URBAN




(8) TYPE OF WORK CODE

- A. GRADING & DRAINING
- B. BASE AND TOP COURSE
- C. BITUMINOUS SURFACE TREATMENT
- D. A.C. OR C.C. PAVEMENT
- E. CURBS AND GUTTERS
- F. SIDEWALKS
- G. TRAFFIC FACILITIES
- H. PATHS, TRAILS & BIKEWAYS
- I. BRIDGES
- J. FERRY FACILITIES

(9) ENVIRONMENTAL ASSESSMENT CODE

- S. SIGNIFICANT
- I. INSIGNIFICANT
- E. EXEMPT

FORM CRAB NO. 3 (REV. 11-80)

(1) ITEM NO.	(2) 6 YEAR ROAD PROGRAM ITEM NUMBER	(3) ROAD LOG NO.	(4) ROAD NAME AND/OR BRIDGE NUMBER	(5) LOCATION	(6) LENGTH		(7) FUNCTIONAL CLASS	(8) TYPE OF WORK	(9) Environmental Assessment	(10)-(12) FUNDING SOURCE		(13)-(17) ESTIMATED EXPENDITURES (\$ 1000)					
					M.P. to M.P.	TOTAL				LOCAL FUNDS (\$1,000)	OTHER FUNDS		PRELIM. ENGR. 541.11	RIGHT OF WAY 541.20	CONSTRUCTION		GRAND TOTAL 541.00
											(\$1000)	PROGRAM SOURCE			CONTRACT	DAY LABOR	
20	37	39190	Hartstene Island North	Yates Road area	0.46	1.35	0.89	AB		40						40	40
21	41	80610	Elfendahl Pass Road	Oak Patch area	4.35	5.00	0.65	AB		20						20	20
22	42	18730	Binns Swiger Loop	Easterly leg-Gravel portion			0.50	ABC		30						30	30
													114	62	1,177	440	1,793
APPROVED AND ADOPTED BOARD OF COUNTY COMMISSIONERS  Chairman  Member  Member																	
NOTE: As per WAC 136.16.030 a list of all major equipment purchases contemplated for the year 1984 is included with the E R & R budget submitted and by this reference is made a part of this annual program.																	