

City/County -MASON
 City No.
 County No. 23

Hearing Date July 21, 1987
 Adoption Date July 21, 1987
 Resolution No. 56-87

PROJECT IDENTIFICATION	m	T	F	C	PROJECT COSTS IN THOUSANDS OF DOLLARS											
					DESCRIPTION OF WORK	jo work	T	L	N	R	OBLIGATION	FUNDING	SOURCE	TOTAL		
(Street name or number, Co. road name or number, termini beginning & end. Describe work to be done.)	f code	A	E	C	R	SCHEDULE	FEDERAL	RAP	or	Local	FUNDS					
	c (s)	L	N	TC	Y	Y E A R	1st	2nd	3rd	4,5	6th	AMT	gram	UAB		
	lw	G	NL	O	---											
	ao	T	LA	V	1st	2nd	3rd	4,5	6th	AMT	gram					
	sr	H	S	E	Ann											
	sk	S	R	E	1st											
1	2	3	4	5	6	7	8	9	10	11	12	13	14	15	16	17
COUNTY WIDE PROJECTS																
1	COUNTY WIDE PAVEMENT ON AC	5	BD	VAR				120	125	130	420				795	795
	On all class of existing asphalt pavements															
2	COUNTY WIDE AC PAVEMENT ON BST	5	BD	VAR				230	230	230	700				1390	1390
	On all class of existing BST surfaced roads with high volumes, AC plus shoulder widening															
3	COUNTY WIDE BST	4	ABC	VAR				90	90	90	270				540	540
	Eliminate high cost gravel maintenance by grading, draining and surfacing															
4	COUNTY WIDE MINOR CONSTRUCTION	4	BHKD	VAR				70	70	70	350				560	560
	Includes traffic control, drainage, safety projects, intersections, walks, bikeways and guard rails															
5	COUNTY WIDE SUB-BASE REPAIR	5	ABC	VAR				100	100	100	300				600	600
	Reconstruction of sub-base and resurfacing Suggested road - Cloquallum, Lynch Shelton-Matlock (Matlock to Brady)															
6	COUNTY WIDE BRIDGE CONSTRUCTION	4	IL	VAR				30	30	30	90				180	180
7	COUNTY WIDE UPGRADING GRAVEL ROADS	4	ABC	VAR				40	40	40	120				240	240

BRIDGES

8 #02070 SCHAFFER PARK ROAD	4	IL	0.04	08	420	360 BR	60	420
Schafer Park Bridge #02070-1.30 - Replacement								
Posted 15 tons, one lane, Truck and Busses								
9 #90100 SHELTON-MATLOCK ROAD	4	IL	0.25	08	450	390 BR	60	450
Eddy Evers Bridge #90100-23.34								
Replacement of Bridge plus new approaches								
Posted 24 tons - one lane truck and busses								
10 #10000 CLOQUALLUM ROAD	4	IL	0.04	08	45		45	45
Rock Creek No. 1 Bridge #10000-5.85								
Replacement of Bridge plus new approaches								
11 #10000 CLOQUALLUM ROAD	4	IL	0.04	08	95		95	95
Herman's Old Schoolhouse Br. #10000-14.82								
Replacement of Bridge plus new approaches								
12 #10000 CLOQUALLUM ROAD	4	IL	0.04	08	120		120	120
Herman's Cloquallum Creek Br. #10000-15.60								
Replacement of Bridge plus new approaches								
13 #10000 CLOQUALLUM ROAD	4	IL	0.04	08	110		110	110
Cloquallum Creek Bridge #10000-16.60								
Replacement of Bridge plus new approaches								
14 #10290 BULB FARM ROAD	4	IL	0.10	09	110		110	110
Hliboki Bridge #10290-0.35								
Replacement of Bridge plus new approaches								
15 #96140 GRAPEVIEW LOOP ROAD	4	IL	0.20	07	220		220	220
McLane Cove Bridge #96140-2.45								
Replacement of Bridge plus new approaches								

42 #62310 TRAILS ROAD S.R. 106 to Trails End Dr.	3	ABC	1.59	08	320	200 RAP	120	320
43 #70390 NORTH SHORE ROAD M.P. 9.63 To Belfair-Tahuya Road	1	ABD	1.00	08	270		270	270
44 #79800 BEAR CREEK - DEWATTO ROAD Panther Lake Road to Sandhill Road	4	ABC	1.67	8	350		350	350
45 #96140 GRAPEVIEW LOOP ROAD Nelson Road to SR #3 Intersection M.P. 6.83 to M.P. 7.92	4	ABD	1.09	07	270		270	270
46 #10000 CLOQUALLUM ROAD Rock Corner 1.0 mile west of road #10290	4	ABD	1.05	08	350		350	350
47 #15500 LYNCH ROAD M.P. 6.85 to M.P. 8.85 Totten Shores to Arcadia	4	ABC	2.00	08	360	200 RAP	160	360
48 #23910 AGATE ROAD Julian Rd. to Agate Loop Rd Minor Widening	3	ABD	1.86	08	320		320	320
		ARTERIAL #8						
49 #28850 PICKERING ROAD SR #3 to 1984 Proj. M.P. 0.00 to M.P. 1.23	1	ABD	1.23	07	240		240	240
50 #44200 LAKE CUSHMAN ROAD M.P. 1.40 to M.P. 3.00 Realign, grade, drain and surface	3	ABC	1.60	08	330		330	330
51 #44200 LAKE CUSHMAN ROAD Golf Course Rd. to Cushman Resort Rd.	3	ABC	1.69	08	330		330	330
52 #51200 ISLAND LAKE ROAD Shelton Springs Road to Island Lake Drive M.P. 0.00 to M.P. 0.53	1	ABC	0.19	19	106		106	106
53 #51720 JOHN'S PRAIRIE ROAD County Shop to S.R. #3	1	ABD	0.48	08	350	200 RAP	150	350

54	NEW ROAD FROM CO. RD. #09900 TO CO. RD. #50090 From S.R. #101 east to Brockdale Rd. to provide a direct route to and from S.R. #101 and Manson Lake area. A by-pass of the City of Shelton.	1	ABD	2.00	590		590	590
55	NEW ROAD FROM STATE ROUTE 3 TO CO. RD # 96140 From S.R. #3 east to the Grapeview Loop Road (Fair Harbor Marina)	1	ABD	1.80	460		460	460
56	#23910 AGATE ROAD Agate Loop Rd. to AC M.P. 2.75 to M.P. 3.42	1	ABD	0.67 07	185		185	185
57	#62310 TRAILS ROAD Trails End Dr. to the 5 Pipes	3	ABC	2.00 08	370		370	370
58	#79800 BEAR CREEK-DEWATTO ROAD Sandhill Road to Old Belfair Hwy M.P. 8.37 to M.P. 10.68 (Spot Improvements)	4	ABD	VAR 08	220		220	220
59	#96140 GRAPEVIEW LOOP ROAD Stadium Beach Rd. to Lombard Rd. M.P. 1.62 to M.P. 3.49	1	ABD	1.87 07	480	200 RAP	280	480
60	#96140 GRAPEVIEW LOOP ROAD Lombard Road to No. of Post Office M.P. 3.49 to M.P. 4.68	1	ABD	1.19 07	360		360	360
61	#96140 GRAPEVIEW LOOP ROAD No. of Post Office to Cronquest Rd. M.P. 4.68 to M.P. 5.83	1	ABD	1.15 07	230		230	230
62	#96140 GRAPEVIEW LOOP ROAD Cronquest Road to Nelson Road M.P. 6.03 to M.P. 6.83	1	ABD	0.80 07	180		180	180

SPECIAL PROJECTS													
71 #8670 BOAD ROAD	1	ABD	0.30			225	225	STAT	FUND	5	230		
From SR 300 to SR 3													
IMPROVE TRAFFIC MOVEMENT BETWEEN STATE RDS													
72 #10000 CLOQUALLUM ROAD	1	ABD	0.50			780	760	STAT	FUND	20	780		
Intersection with SR 101 Via Story Road													
TOTALS						13640	3357	3360	10946	12105	12390	116813	121308

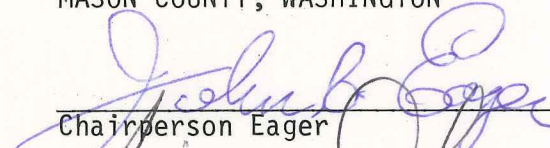
WHEREAS, in compliance with RCW 36.81.121 and WAC 163-14, the Board of Mason County Commissioners hereby certifies that a priority array of potential projects on this County's arterial system was prepared by the County Engineer and available to the Board of County Commissioners during the preparation of a proposed six (6) year comprehensive road construction program for the period January 1, 1988 through December 31, 1993; and,


WHEREAS, in further compliance with said law, the Board has held thereon a public hearing this 21st day of July, 1987, to consider same.


NOW, THEREFORE, BE IT RESOLVED by the Board of Mason County Commissioners, in regular session assembled, that the attached Six (6) Year Construction Program for Mason County roads be adopted as set forth in detail, for the period mentioned, consisting of Item No's. 1 through 70, which are incorporated and made part of this resolution.

PASSED and unanimously adopted this 21st day of July, 1987.


BOARD OF COUNTY COMMISSIONERS
MASON COUNTY, WASHINGTON


Chairperson Eager


Commissioner Gibson


Commissioner McGee

ATTEST:


Clerk of the Board

- cc: File
- Engineer
- CRAB
- Dept. of Transportation/State Aid
- Urban Arterial Board