

RESOLUTION NO. 108-97

WHEREAS, the county roads listed below were removed from the Primitive Road System, as per Resolution No. 80-97, adopted August 5, 1997; and,

WHEREAS, changes have occurred on these roads which necessitate that a correction be made to the mileage which was removed from the Primitive Road System, all or in part; and,

WHEREAS, the County Engineer/Director of Public Works has reviewed the information submitted on each of the roads and has found sufficient reason to remove them from the Primitive Road System.


NOW, THEREFORE, BE IT RESOLVED, that Resolution No. 80-97 is hereby amended as follows:

<u>Road Name</u>	<u>Road Number</u>	<u>Sec.-Twn.-Rng.</u>	<u>Start Mile</u>	<u>End Mile</u>	<u>Total</u>
North Shore Road	70390				
	From:	1 22 2W	16.79	22.11	5.32
	Correction:	28 22 3W	22.11	22.66	0.50
Tahuya Blacksmith Road	70670				
	From:	4 23 2W	0.00	5.64	5.64
	Correction:	36 23 3W	6.66	7.95	1.29

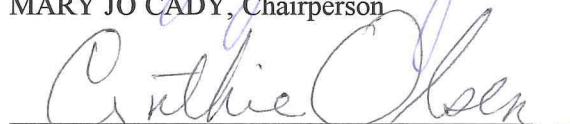
THIS AMENDMENT leaves 46.90 miles still classified on Primitive Road System (as shown on Attachment A).

DATED this 23rd day of September, 1997.

BOARD OF COUNTY COMMISSIONERS
MASON COUNTY, WASHINGTON



MARY JO CADY, Chairperson



CYNTHIA D. OLSEN, Member



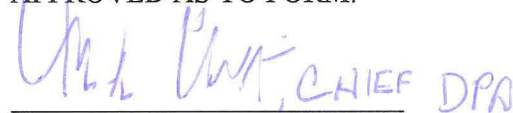
JOHN A. BOLENDER, Member

ATTEST:



REBECCA S. ROGERS
Clerk of the Board

APPROVED AS TO FORM:



MICHAEL CLIFT
Deputy Prosecuting Attorney

PRIMITIVE ROADS

REVISED SEPT. 23, 1997

ATTACHMENT "A"

<u>ROAD</u> <u>NUMBER</u>	<u>ROAD NAME</u>	<u>SEC</u>	<u>TWN.</u>	<u>RNG.</u>	<u>MILE</u> <u>POST</u>	<u>MILE</u> <u>POST</u>	<u>TOTAL</u> <u>MILES</u>
01300	Kelly Hall Road	28	21	6	0.00	1.65	1.65
01770	Anderson Road	3	20	6	0.00	0.77	0.77
01890	Lillie Road	32	19	6	0.00	0.65	0.65
02230	Beerbower Road	30	19	6	0.00	3.08	3.08
02310	Plug Mill Road	28	19	6	0.17	2.29	2.12
03630	Boyer Road	17	20	5	0.00	1.07	1.07
05850	Gallagher Road	6	19	4	0.53	1.88	1.35
06360	White Road	36	20	4	0.45	0.89	0.44
15960	Ellis Road	2	19	3	0.00	0.72	0.72
19210	Snider Road	25	20	3	0.00	0.72	0.72
24600	Scarlet Road	1	20	3	0.00	0.58	0.58
32850	Maples Road	24	20	2	0.00	0.57	0.57
36600	Yates Road	35	21	2	0.00	1.36	1.36
40590	Four Corners Road	30	21	4	0.00	3.27	3.27
40850	Eells Hill Road	18	21	4	0.16	7.61	7.45
41100	California Road	26	21	4	0.10	5.43	5.33
41380	California Cut-off Rd	18	21	4	0.00	0.57	0.57
42360	Sunnyside Road	10	21	4	0.55	3.45	2.90
42880	Agency Road	10	21	4	0.00	0.88	0.88
51870	Oakes Road	33	21	3	0.00	0.50	0.50
57530	Webb Hill Road	25	21	4	1.79	3.00	1.21
61950	Sunnyslope Road	5	21	2	0.00	0.54	0.54
70390	North Shore Road	1	22	2	16.79	22.11	5.32
70670	Tahuya Blacksmith	4	23	2	0.00	5.64	5.64
						TOTAL:	46.90