

ORDINANCE NO. 135-98

AN ORDINANCE revising Mason County Code Chapter 12.16, updating the inventory of Mason County's arterial network.

WHEREAS, Chapter 36.32 RCW empowers the Board of Mason County Commissioners to make and amend appropriate resolutions and ordinances;

WHEREAS, Chapter 36.89 RCW empowers the Board of Mason County Commissioners with the authority to establish, develop, construct, and improve highways.


WHEREAS, the Board of Mason County Commissioners found the Mason County inventory of the arterial network in need of revision in order for Chapter 12.16 of the Mason County Code to accurately describe the arterial network as it exists today.

NOW, THEREFORE, BE IT ORDAINED by the Board of County Commissioners of Mason County as follows:


Chapter 12.16 of the Mason County Code is hereby amended to reflect the current inventory of the existing network of Mason County Arterial Roads as described in the attached Exhibit "A".

ADOPTED this 29th day of December, 1998.


BOARD OF COUNTY COMMISSIONERS
MASON COUNTY, WASHINGTON



John A. Bolender, Chairperson



Mary Jo Cady, Commissioner




Cynthia D. Olsen, Commissioner

ATTEST:



Rebecca S. Rogers
Clerk of the Board

APPROVED AS TO FORM:



Michael Clift
Chief Deputy Prosecutor

c: Commissioners
Auditor
Assessor

EXHIBIT “A”

Chapter 12.16

ARTERIAL ROADS

12.16.020 Primary Arterials

The following roads of Mason County are designated as Primary Arterials:

- (1) **Highland Road.** County Road No. 04450. From junction with Shelton-Matlock Road, County Road No. 90100, in Section 18, Township 20 North, Range 4 West, W.M.; thence southerly to junction with Cloquallum Road, County Road No. 10000, in Section 15, Township 20 North, Range 4 West, W.M.; length, 7.93 miles.
- (2) **Cloquallum Road.** County Road No. 10000. From southwestern Shelton city limits at milepost 1.28 in Section 30, Township 20 North, Range 3 West, W.M.; thence westerly to junction with Satsop-Cloquallum Road, County Road No. 02000, in Section 17, Township 19 North, Range 5 West, W.M.; length, 14.07 miles.
- (3) **Craig Road.** County Road No. 12080. From junction with SR 3 in Section 32, Township 20 North, Range 3 West, W.M.; thence westerly to junction with Cole Road, County Road No. 15830, in Section 32, Township 20 North, Range 3 West, W.M.; length, 0.14 miles.
- (4) **Lynch Road.** County Road No. 15500. From junction with SR 101 in Section 8, Township 19 North, Range 3 West, W.M.; thence northeasterly to junction with Arcadia Road, County Road No. 91100, in Section 29, Township 20 North, Range 2 West, W.M.; length, 8.42.
- (5) **Cole Road.** County Road No. 15830. From junction with Lynch Road, County Road No. 15500, in Section 3, Township 19 North, Range 3 West, W.M.; thence northwesterly to junction with Craig Road, County Road No. 12080, in Section 32, Township 20 North, Range 3 West, W.M.; length, 3.26 miles.
- (6) **Agate Road.** County Road No. 23910. From junction with SR 3 in Section 36, Township 21 North, Range 3 West, W.M.; thence southerly and easterly to junction of Timberlake Drive, County Road No. 25370, in Section 18, Township 20 North, Range 2 West, W.M.; length, 5.38 miles.
- (7) **Pickering Road.** County Road No. 28850. From junction with SR 3 in Section 29, Township 21 North, Range 2 West, W.M.; thence southeasterly to intersection of Harstine Bridge Road in Section 4, Township 21 North, Range 2 West, W.M.; length, 3.31 miles.
- (8) **Harstine Bridge Road.** County Road No. 30000. From junction with Pickering Road, County Road No. 28850, in Section 4, Township 21 North, Range 2 West, W.M.; thence easterly to junction of North Island Drive, County Road No. 39630, and South Island Drive, County Road No. 35230, in Section 9, Township 21 North, Range 2 West, W.M.; length, 0.60 miles.
- (9) **North Island Drive.** County Road No. 39630. From junction with Harstine Bridge Road, County Road No. 30000, and South Island Drive, County Road No. 35230, in Section 9, Township 21 North, Range 2 West, W.M.; thence northeasterly to junction with Harstine Island North Road, County Road No. 39190, in Section 26, Township 21 North, Range 2 West, W.M.; length, 3.09 miles.
- (10) **Purdy Cut-Off Road.** County Road No. 41780. From junction with SR 101 in Section 22, Township 21 North, Range 4 West, W.M.; thence northeasterly with junction of SR 106 in Section 12, Township 21 North, Range 4 West, W.M.; length, 2.77 miles.

- (11) **McEwan Prairie Road.** County Road No. 51800. From junction with Mason Lake Road, County Road No. 52210, in Section 34, Township 20 North, Range 3 West, W.M.; thence westerly to junction with Brockdale Road, County Road No. 90090, in Section 6, Township 20 North, Range 3 West, W.M.; length, 2.45 miles.
- (12) **Mason Lake Road.** County Road No. 52210. From junction with SR 3 in Section 3, Township 20 North, Range 3 West, W.M.; thence northwesterly and northeasterly to junction with Mason-Benson Road, County Road No. 63010, and Trails Road, County Road No. 62310, in Section 4, Township 21 North, Range 2 West, W.M.; length, 10.14 miles.
- (13) **Trails Road.** County Road No. 62310. From junction with SR 106 in Section 14, Township 22 North, Range 2 West, W.M.; thence southerly to junction of Mason Lake Road, County Road No. 52210, and Mason-Benson Road, County Road No. 63010, in Section 4, Township 21 North, Range 2 West, W.M.; length, 4.37 miles.
- (14) **Mason-Benson Road.** County Road No. 63010. From junction with SR 3 in Section 15, Township 21 North, Range 2 West, W.M., thence northerly to junction with Mason Lake Drive East, County Road No. 60830, in Section 4, Township 21 North, Range 2 West, W.M.; length, 3.13 miles
- (15) **Bear Creek-Dewatto Road.** County Road No. 79800. From the junction with Elfendahl Pass Road, County Road No. 80610, at milepost 5.09 in Section 1, Township 23 North, Range 2 West, W.M.; thence westerly to the junction with Old Belfair Highway, County Road No. 98250, in Section 9, Township 23 North, Range 1 West, W.M.; length, 5.34 miles.
- (16) **Sand Hill Road.** County Road No. 86070. From junction with SR 300 in Section 30, Township 23 North, Range 1 West, W.M., thence northerly to junction with Bear Creek-Dewatto Road, County Road No. 79800, in Section 5, Township 23 North, Range 1 West, W.M.; length, 5.82 miles.
- (17) **Brockdale Road.** County Road No. 90090. From northern Shelton city limits at milepost 1.98 in Section 6, Township 20 North, Range 3 West, W.M.; thence northerly to junction with McReavy Road, County Road No. 97670, in Section 30, Township 21 North, Range 3 West, W.M.; length, 2.83 miles.
- (18) **Shelton-Matlock-Brady Road.** County Road No. 90100. From western Shelton city limits at milepost 0.91 in Section 24, Township 20 North, Range 4 West, W.M.; thence westerly and southerly to south Mason/Grays Harbor County line in Section 31, Township 19 North, Range 6 West, W.M.; length, 28.79 miles.
- (19) **Arcadia Road.** County Road No. 91100. From junction with SR 3, eastern Shelton city limits, in Section 29, Township 20 North, Range 3 West, W.M.; thence easterly to junction with Lynch Road, County Road No. 15500, in Section 29, Township 20 North, Range 2 West, W.M.; length, 7.07 miles.
- (20) **Johns Prairie Road.** County Road No. 91720. From eastern Shelton city limits at milepost 0.28 in Section 7, Township 20 North, Range 3 West, W.M.; thence northeasterly and easterly to junction with SR 3 in Section 3, Township 20 North, Range 3 West, W.M.; length, 3.73 miles.
- (21) **Grapeview Loop Road.** County Road No. 96140. From junction with SR 3 in Section 10, Township 21 North, Range 2 West, W.M.; thence northerly to second junction with SR 3 in Section 29, Township 22 North, Range 1 West, W.M.; length, 8.08 miles.
- (22) **Belfair-Tahuya Road.** County Road No. 97500. From the junction with North Shore Road, County Road No. 70390, at milepost 10.60 in Section 22, Township 22 North, Range 3 West, W.M.; thence northerly and easterly to the junction with the end of SR 300 and Beck Rd, County Road No. 83500 in Section 1, Township 22 North, Range 2 West, W.M.; length 12.19 miles.
- (23) **McReavy Road.** County Road No. 97670. From junction with SR 106 in Section 32, Township 22 North, Range 3 West, W.M.; thence southerly to junction with Brockdale Road, County Road No. 90090, in Section 30, Township 21 North, Range 3 West, W.M.; length, 6.81 miles.

(24) **Old Belfair Highway.** County Road No. 98250. From Junction of SR 300 and Clifton Lane, County Road No. 86750, in Section 29, Township 23 North, Range 1 West, W.M.; thence northerly to Mason/Kitsap County line in Section 9, Township 23 North, Range 1 West, W.M.; length, 3.89 miles.

12.16.020 Secondary Arterials

The following roads of Mason County are designated as Secondary Arterials:

(1) **West Boundary Road.** County Road No. 00110. From junction with Matlock-Brady Road, County Road No. 90100, in Section 19, Township 19 North, Range 6 West, W.M.; thence northwesterly to Mason/Grays Harbor County line in Section 7, Township 19 North, Range 6 West, W.M.; length, 2.31 miles.

(2) **Deckerville Road.** County Road No. 00800. From junction with Shelton-Matlock-Brady Road, County Road No. 90100, in Section 10, Township 20 North, Range 6 West, W.M.; thence westerly to the Mason/Grays Harbor County line in Section 7, Township 20 North, Range 6 West, W.M.; length, 3.79 miles.

(3) **Satsop-Cloquallum Road.** County Road No. 02000. From junction with Cloquallum Road, County Road No. 10000, in Section 16, Township 19 North, Range 5 West, W.M.; thence westerly to the junction with Satsop Road East, County Road No. 02020, and Schafer Park Road, County Road No. 02070, in Section 32, Township 19 North, Range 6 West, W.M.; length, 8.21 miles.

(4) **Satsop Road East.** County Road No. 02020. From the Mason/Grays Harbor County line at milepost 6.70 in Section 31, Township 19 North, Range 6 West, W.M.; thence northeasterly to junction of Satsop-Cloquallum Road, County Road No. 02000, and Schafer Park Road, County Road No. 02070, in Section 32, Township 19 North, Range 6 West, W.M.; length, 1.11 miles.

(5) **Schafer Park Road.** County Road No. 02070. From junction with Matlock-Brady Road, County Road No. 90100, in Section 31, Township 19 North, Range 6 West, W.M.; thence westerly to junction of Satsop-Cloquallum Road, County Road No. 02000, and Satsop Road East, County Road No. 02020, in Section 32, Township 19 North, Range 6 West, W.M.; length, 1.48 miles.

(6) **Shelton Valley Road.** County Road No. 05930. From junction with Shelton-Matlock Road, County Road No. 90100, in Section 24, Township 20 North, Range 4 West, W.M.; thence southerly to junction with the Cloquallum Road, County Road No. 10000, in Section 2, Township 20 North, Range 4 West, W.M.; length, 3.85 miles.

(7) **Dayton Airport Road.** County Road No. 09900. From junction with Shelton-Matlock Road, County Road No. 90100, in Section 17, Township 20 North, Range 4 West, W.M.; thence northeasterly 1.78 miles to change of road ownership where the road continues as SR 102 in Section 8, Township 20 North, Range 4 West, W.M.; length, 1.78 miles.

(8) **Cloquallum Road.** County Road No. 10000. From junction with Satsop-Cloquallum Road, County Road No. 02000, at milepost 14.07 in Section 16, Township 19 North, Range 5 West, W.M.; thence southerly to Mason/Grays Harbor County line in Section 36, Township 19 North, Range 6 West, W.M.; length, 4.85 miles.

(9) **Old Olympic Highway.** County Road No. 14010. From junction with SR 101 in Section 18, Township 19 North, Range 3 West, W.M.; thence southeasterly to milepost 0.55 where Old Olympic Highway becomes a local access road in Section 20, Township 19 North, Range 3 West, W.M.; length, 0.55 miles.

(10) **Kamilche Point Rd.** County Road No. 14880. From junction with Old Olympic Highway, County Road No. 14010, in Section 20, Township 19 North, Range 3 West, W.M.; thence northwesterly and westerly to 90 degree turn north at which point Kamilche Point Road becomes a local access road in Section 11, Township 19 North, Range 3 West, W.M.; length, 4.0 miles.

(11) **Crestview Drive.** County Road No. 20900. From junction with Agate Road, County Road No. 23910, in Section 14, Township 20 North, Range 3 West, W.M.; thence westerly to junction with Parkway Boulevard, County Road No. 20110, in Section 16, Township 20 North, Range 3 West, W.M.; length, 2.27 miles.

(12) **Agate Road.** County Road No. 23910. From junction with Timberlake Drive, County Road No. 25370, in Section 18, Township 20 North, Range 2 West, W.M.; thence westerly to transition with Pickering Road, County Road No. 28850, in Section 17, Township 20 North, Range 2 West, W.M.; length, 1.28 miles.

(13) **Pickering Road.** County Road No. 28850. From junction with Harstine Island Bridge Road, County Road No. 30000, in Section 4, Township 21 North, Range 2 West, W.M.; thence southerly to transition to Agate Road, County Road No. 23910, in Section 17, Township 20 North, Range 2 West, W.M.; length, 2.95 miles.

(14) **Harstine Island South Road.** County Road No. 31110. From junction with South Island Drive, County Road No. 35230, in Section 11, Township 20 North, Range 2 West, W.M.; thence southerly, westerly, and again southerly to junction with Camas Drive, County Road No. 30380, in Section 1, Township 19 North, Range 2 West, W.M.; length, 5.08 miles.

(15) **South Island Drive.** County Road No. 35230. From junction of Harstine Bridge Road, County Road No. 30000, and North Island Drive, County Road No. 39630, in Section 9, Township 21 North, Range 2 West, W.M.; thence southerly and northwesterly to junction of Harstine Island North Road, County Road No. 39190, and Harstine Island South Road, County Road No. 31110, in Section 11, Township 20 North, Range 2 West, W.M.; length, 3.30 miles.

(16) **Harstine Island North Road.** County Road No. 39190. From junction of South Island Drive, County Road No. 35230, and Harstine Island South Road, County Road No. 31110, in Section 11, Township 20 North, Range 2 West, W.M.; thence northerly to junction with North Island Drive, County Road No. 39630, in Section 26, Township 21 North, Range 2 West, W.M.; length, 3.35.

(17) **Skokomish Valley Road.** County Road No. 41640. From junction of SR 101 in Section 22, Township 21 North, Range 4 West, W.M.; thence westerly, northerly, and westerly again, to milepost 5.65 where Skokomish Valley Road becomes a local access road in Section 18, Township 21 North, Range 4 West, W.M.; length, 5.65 miles.

(18) **Brockdale Road.** County Road No. 50090. From junction of McReavy Road, County Road No. 97670, and Brockdale Road, County Road No. 90090, at milepost 4.81 in Section 30, Township 21 North, Range 3 West, W.M.; thence westerly to junction with SR 101 in Section 26, Township 21 North, Range 4 West, W.M., length, 1.46. miles.

(19) **Shelton Springs Road.** County Road No. 50810. From junction with SR 101 in Section 1, Township 20 North, Range 4 West, W.M.; thence southeasterly to Shelton city limits in Section 7, Township 20 North, Range 3 West, W.M.; length, 1.78 miles.

(20) **Island Lake Road.** County Road No. 51200. From junction with Shelton Springs Road, County Road No. 50810, in Section 12, Township 20 North, Range 4 West, W.M.; thence northwesterly to junction with Island Lake Drive, County Road No. 51300, in Section 1, Township 20 North, Range 4 West, W.M., length, 0.53 miles

(21) **Island Lake Drive.** County Road No. 51300. From junction of Brockdale Road, County Road No. 90090, in Section 6, Township 20 North, Range 3 West, W.M., thence westerly to Island Lake Road, County Road No. 51200, and looping northward back upon itself to intersection at milepost 0.58, in Section 6, Township 20 North, Range 3 West, W.M.; length, 2.78 miles.

(22) **Mason Lake Drive West.** County Road No. 60310. From junction with Trails Road, County Road No. 62310, in Section 34, Township 22 North, Range 2 West, W.M.; thence southwestwardly to junction with Mason Lake Road, County Road No. 52210, in Section 18, Township 21 North, Range 2 West, W.M.; length, 6.63 miles.

(23) **North Bay Road.** County Road No. 68360. From junction with SR 3 in Section 20, Township 22 North, Range 1 West, W.M., thence northerly to junction with SR 302 in Section 9, Township 22 North, Range 1 West, W.M.; length, 1.98 miles.

(24) **North Shore Road.** County Road No. 70390. From junction with Belfair-Tahuya Road, County Road No. 97500, in Section 1, Township 22 North, Range 2 West, W.M.; thence westerly and northerly to junction with Dewatto Road, County Road No. 76080, in Section 28, Township 23 North, Range 3 West, W.M.; length 22.61 miles.

(25) **Tahuya Blacksmith Road.** County Road No. 70670. From junction with Bear Creek-Dewatto Road, County Road No. 79800, in Section 4, Township 23 North, Range 2 West, W.M.; thence southerly to junction with Belfair-Tahuya Road, County Road No. 97500, in Section 36, Township 23 North, Range 2 West, W.M.; length, 7.95 miles.

(26) **Dewatto Road.** County Road No. 76080. From junction with Belfair-Tahuya Road, County Road No. 97500, in Section 2, Township 22 North, Range 2 West, W.M.; thence westerly to junction with Dewatto-Holly Road, County Road No. 76690, in Section 28, Township 23 North, Range 3 West, W.M.; length, 3.73 miles.

(27) **Dewatto-Holly Road.** County Road No. 76690. From junction with Dewatto Road, County Road No. 76080, in Section 28, Township 23 North, Range 3 West, W.M.; thence northeasterly to Mason/Kitsap County line and junction with Bear Creek-Dewatto Road, County Road No. 79800, in Section 6, Township 23 North, Range 2 West, W.M.; length, 7.50 miles.

(28) **Bear Creek-Dewatto Road.** County Road No. 79800. From junction with Dewatto-Holly Road, County Road No. 76690, in Section 28, Township 23 North, Range 3 West, W.M.; thence westerly to junction with Elfendahl Pass Road, County Road No. 80610, in Section 1, Township 23 North, Range 2 west, W.M.; length, 5.09 miles.

(29) **Elfendahl Pass Road.** County Road No. 80610. From junction with North Shore Road, County Road No. 70390, in Section 10, Township 22 North, Range 2 West, W.M.; thence northerly to Bear Creek-Dewatto Road, County Road No. 79800, in Section 1, Township 23 North, Range 2 West, W.M.; length, 7.94 miles.