

**RESOLUTION NO. 57 -06**  
**AMENDING RESOLUTION 35-06**  
**REVISION TO THE DESIGNATION OF PRIMITIVE ROADS**

**WHEREAS,** WAC -468-95-290, pursuant to RCW 36.75.300, provides regulation pertaining to the designation and signing of county roads as Primitive Roads, and

**WHEREAS,** the legislative authority of each county may, by resolution, classify and designate portions of the county road as primitive roads where the designated road portion:

- (1) is not classified as part of the county primary system, as provided for in RCW 36.86.070;
- (2) has a gravel or earth driving surface; and
- (3) has an average annual daily traffic of one hundred or fewer vehicles; and

**WHEREAS,** WAC 468-95-090 states that any road designated as a primitive road shall be marked with a "PRIMITIVE ROAD" sign at all places where the primitive road portion begins or connects with a highway other than a primitive road, and

**WHEREAS,** Mason County first designated primitive roads in Resolution 62-82, and has updated the list of designated primitive roads as changes were made to our road system that affect primitive road status; and

**WHEREAS,** the County Engineer has reviewed the county road system and determined which roads are appropriate to be classified as primitive roads.

**NOW, THEREFORE, BE IT RESOLVED,** that the following roads be designated Primitive Roads:

| Road Name             | Road Number | Sec.-Twn.-Rng. | Start Mile | End Mile | Total Length |
|-----------------------|-------------|----------------|------------|----------|--------------|
| FORD LOOP RD          | 00190       | 05 19N 6W      | 0.010      | 1.700    | 1.060        |
| KELLY HALL RD         | 01300       | 28 21N 6W      | 0.000      | 1.650    | 1.650        |
| BEERBOWER RD          | 02230       | 30 19N 6W      | 1.380      | 3.080    | 1.700        |
| BOYER RD              | 03630       | 17 20N 5W      | 0.000      | 1.070    | 1.070        |
| WHITE RD              | 06360       | 36 20N 4W      | 0.450      | 0.890    | 0.440        |
| WALDRIP RD            | 14320       | 21 19N 3W      | 0.000      | 0.260    | 0.260        |
| ELLIS RD              | 15960       | 02 19N 3W      | 0.000      | 0.720    | 0.720        |
| SNIDER RD             | 19210       | 25 20N 3W      | 0.000      | 0.720    | 0.720        |
| BRIGHAM CT            | 19550       | 25 20N 3W      | 0.000      | 0.130    | 0.130        |
| COVE DRIVE            | 27170       | 16 2N 2W       | 0.000      | 0.130    | 0.130        |
| SQUAXIN DRIVE         | 30320       | 01 19N 2W      | 0.000      | 0.090    | 0.090        |
| MAPLES RD             | 32850       | 24 20N 2W      | 0.000      | 0.570    | 0.570        |
| CEMETERY RD           | 35650       | 12 20N 2W      | 0.000      | 0.130    | 0.130        |
| YATES RD              | 36600       | 35 21N 2W      | 0.000      | 1.210    | 1.210        |
| FOUR CORNERS RD       | 40590       | 30 21N 4W      | 0.000      | 3.270    | 3.270        |
| EELLS HILL RD         | 40850       | 18 21N 4W      | 0.160      | 6.030    | 5.870        |
| CALIFORNIA RD         | 41100       | 26 21N 4W      | 0.050      | 5.430    | 5.380        |
| CALIFORNIA CUT-OFF RD | 41380       | 18 21N 4W      | 0.000      | 0.570    | 0.570        |


| Road Name       | Road Number | Sec.-Twn.-Rng. | Start Mile | End Mile | Total Length |
|-----------------|-------------|----------------|------------|----------|--------------|
| SUNNYSIDE RD    | 42360       | 10 21N 4W      | 0.550      | 3.250    | 2.700        |
| SUNNYSIDE RD    | 42360       | 10 21N 4W      | 3.350      | 3.450    | 0.100        |
| NASON RD        | 52400       | 36 21N 3W      | 0.000      | 0.190    | 0.190        |
| WEBB HILL RD    | 57530       | 25 21N 2W      | 1.790      | 3.000    | 1.210        |
| SUNNYSLOPE RD   | 61950       | 05 21N 2W      | 0.000      | 0.540    | 0.540        |
| ROO'S COURT     | 62350       | 04 21N 2W      | 0.000      | 0.370    | 0.370        |
| MURRAY RD SOUTH | 63150       | 15 21N 1W      | 0.000      | 0.310    | 0.310        |

**BE IT FURTHER RESOLVED** that the County Engineer place appropriate primitive road signing on these designated primitive roads.

**DATED** this 13<sup>th</sup> day of June 2006.


BOARD OF COUNTY COMMISSIONERS  
MASON COUNTY, WASHINGTON


ATTEST:

  
REBECCA S. ROGERS  
Clerk of the Board

absent  
LINDA RING ERICKSON, Chair

APPROVED AS TO FORM

  
Monty Cobb  
Deputy Prosecutor

  
JAYNI L. KAMIN, Commissioner

Tim Sheldon  
TIM SHELDON, Commissioner