

## RESOLUTION NO. 16 -07

**WHEREAS**, WAC 468-95-290, pursuant to RCW 36.75.300, provides regulation pertaining to the designation and signing of county roads as Primitive Roads, and

**WHEREAS**, the legislative authority of each county may, by resolution, classify and designate portions of the county road as primitive roads where the designated road portion:

- (1) is not classified as part of the county primary system, as provided for in RCW 36.86.070;
- (2) has a gravel or earth driving surface; and
- (3) has an average annual daily traffic of one hundred or fewer vehicles; and

**WHEREAS**, WAC 468-95-090 states that any road designated as a primitive road shall be marked with a "PRIMITIVE ROAD" sign at all places where the primitive road portion begins or connects with a highway other than a primitive road, and

**WHEREAS**, Mason County first designated primitive roads in Resolution 62-82, and has updated the list of designated primitive roads as changes were made to our road system that affect primitive road status; and

**WHEREAS**, the County Engineer has reviewed the county road system and determined that the following road is appropriate to be classified as primitive roads:

<u>Road Name</u>	<u>Road Number</u>	<u>Sec.-Twn.-Rng.</u>	<u>Start Mile</u>	<u>End Mile</u>	<u>Total Length</u>
ROCK CREEK RD	10480	03 19N 4W	0.000	1.140	1.140

**NOW, THEREFORE, BE IT RESOLVED**, that the following roads be designated Primitive Roads:

<u>Road Name</u>	<u>Road Number</u>	<u>Sec.-Twn.-Rng.</u>	<u>Start Mile</u>	<u>End Mile</u>	<u>Total Length</u>
KELLY HALL RD	01300	28 21N 6W	0.000	1.650	1.650
BEERBOWER RD	02230	30 19N 6W	1.380	3.080	1.700
BOYER RD	03630	17 20N 5W	0.000	1.070	1.070
WHITE RD	06360	36 20N 4W	0.450	0.890	0.440
ROCK CREEK RD	10480	03 19N 4W	0.000	1.140	1.140
WALDRIP RD	14320	21 19N 3W	0.000	0.260	0.260
ELLIS RD	15960	02 19N 3W	0.000	0.720	0.720
SNIDER RD	19210	25 20N 3W	0.000	0.720	0.720
BRIGHAM CT	19550	25 20N 3W	0.000	0.130	0.130
COVE DRIVE	27170	16 20N 2W	0.000	0.130	0.130
SQUAXIN DRIVE	30320	01 19N 2W	0.000	0.090	0.090
MAPLES RD	32850	24 20N 2W	0.000	0.570	0.570
CEMETERY RD	35650	12 20N 2W	0.000	0.130	0.130
YATES RD	36600	35 21N 2W	0.000	1.210	1.210
FOUR CORNERS RD	40590	30 21N 4W	0.000	3.270	3.270


Road Name	Road Number	Sec.-Twn.-Rng.	Start Mile	End Mile	Total Length
EELLS HILL RD	40850	18 21N 4W	0.160	6.030	5.870
CALIFORNIA RD	41100	26 21N 4W	0.050	5.430	5.380
CALIFORNIA CUT-OFF RD	41380	18 21N 4W	0.000	0.570	0.570
SUNNYSIDE RD	42360	10 21N 4W	0.550	3.250	2.700
SUNNYSIDE RD	42360	10 21N 4W	3.350	3.450	0.100
NASON RD	52400	36 21N 3W	0.000	0.190	0.190
WEBB HILL RD	57530	25 21N 2W	1.790	3.000	1.210
SUNNYSLOPE RD	61950	05 21N 2W	0.000	0.540	0.540
ROO'S COURT	62350	04 21N 2W	0.000	0.370	0.370
MURRAY RD SOUTH	63150	15 21N 1W	0.000	0.310	0.310
ROY BOAD RD	86700	28 23N 1W	0.400	0.530	0.130
Total					30.770

**BE IT FURTHER RESOLVED** that the County Engineer place appropriate primitive road signing on these designated primitive roads.

**DATED** this 27<sup>th</sup> day of February, 2007.

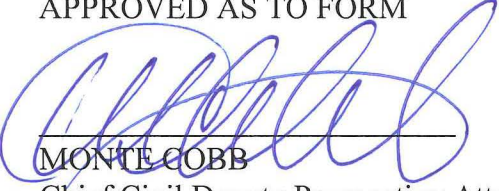
BOARD OF COUNTY COMMISSIONERS  
MASON COUNTY, WASHINGTON


ATTEST:

  
REBECCA S. ROGERS  
Clerk of the Board

  
LYNDA RING ERICKSON, Chair

APPROVED AS TO FORM

  
MONTE COBB  
Chief Civil Deputy Prosecuting Attorney

  
TIM SHELTON, Commissioner

  
ROSS GALLAGHER, Commissioner